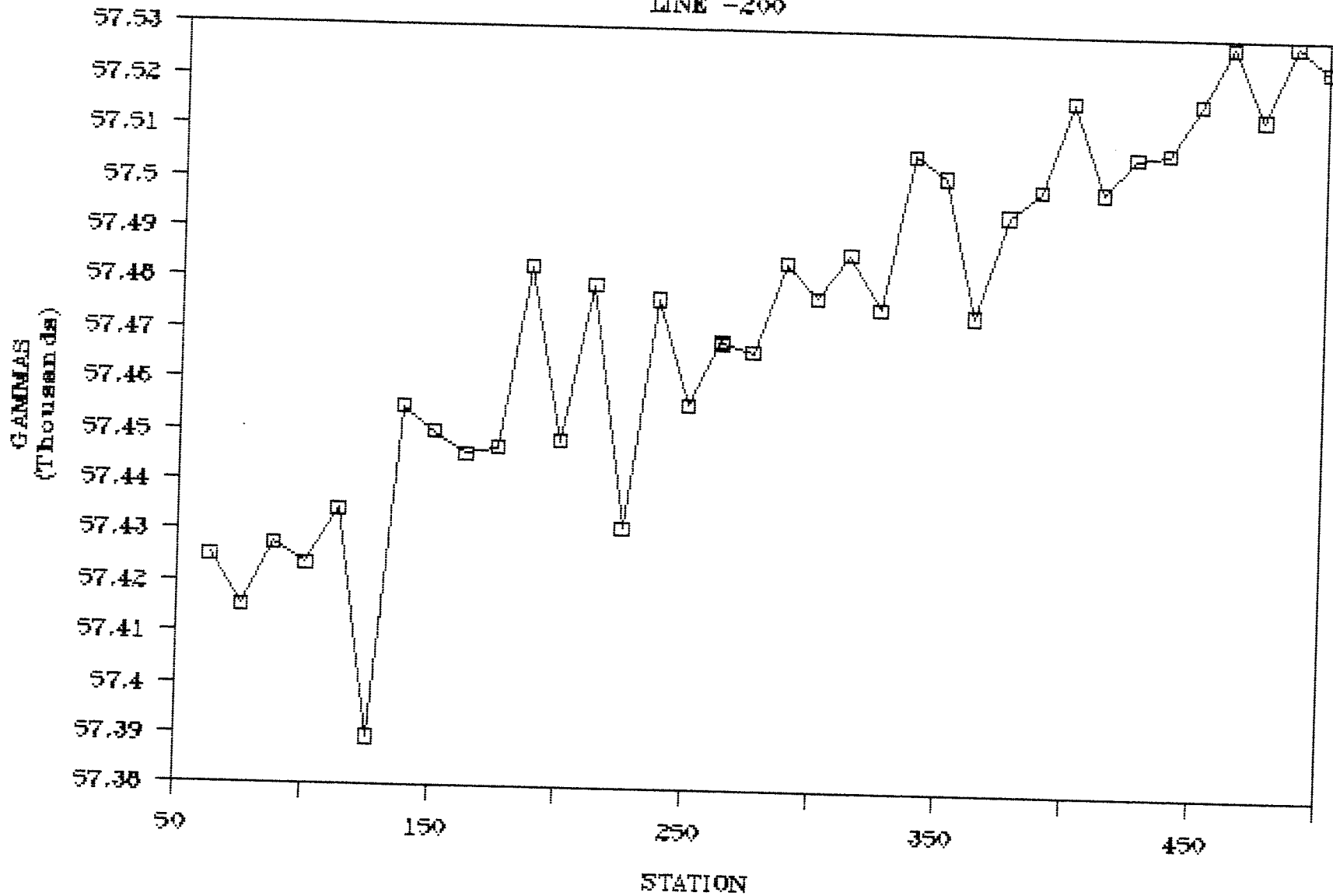


TAMGRID 91

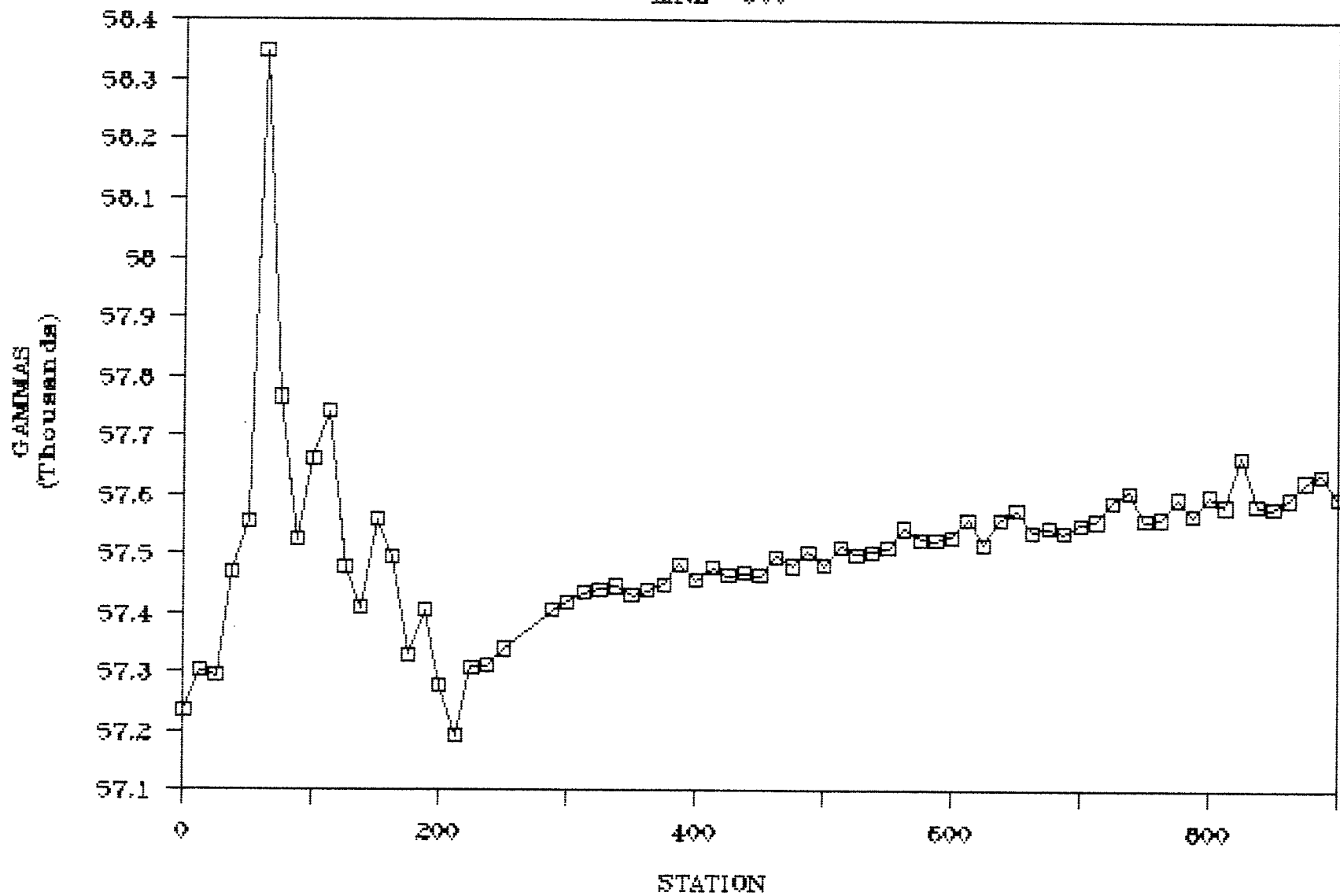
LINE -200



Tam O'Shanter
825594 1991

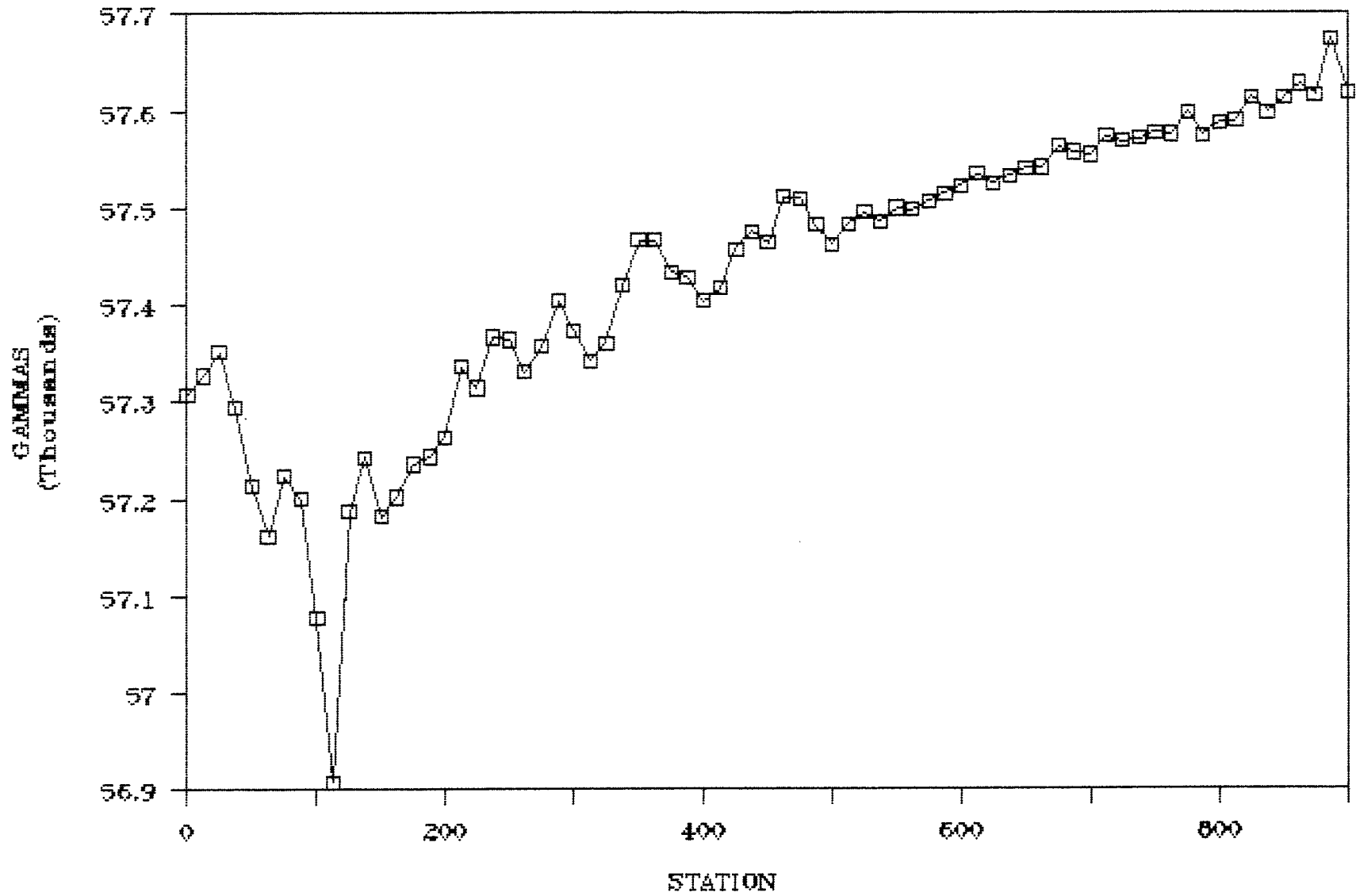
TAMGRID 91

LINE -600



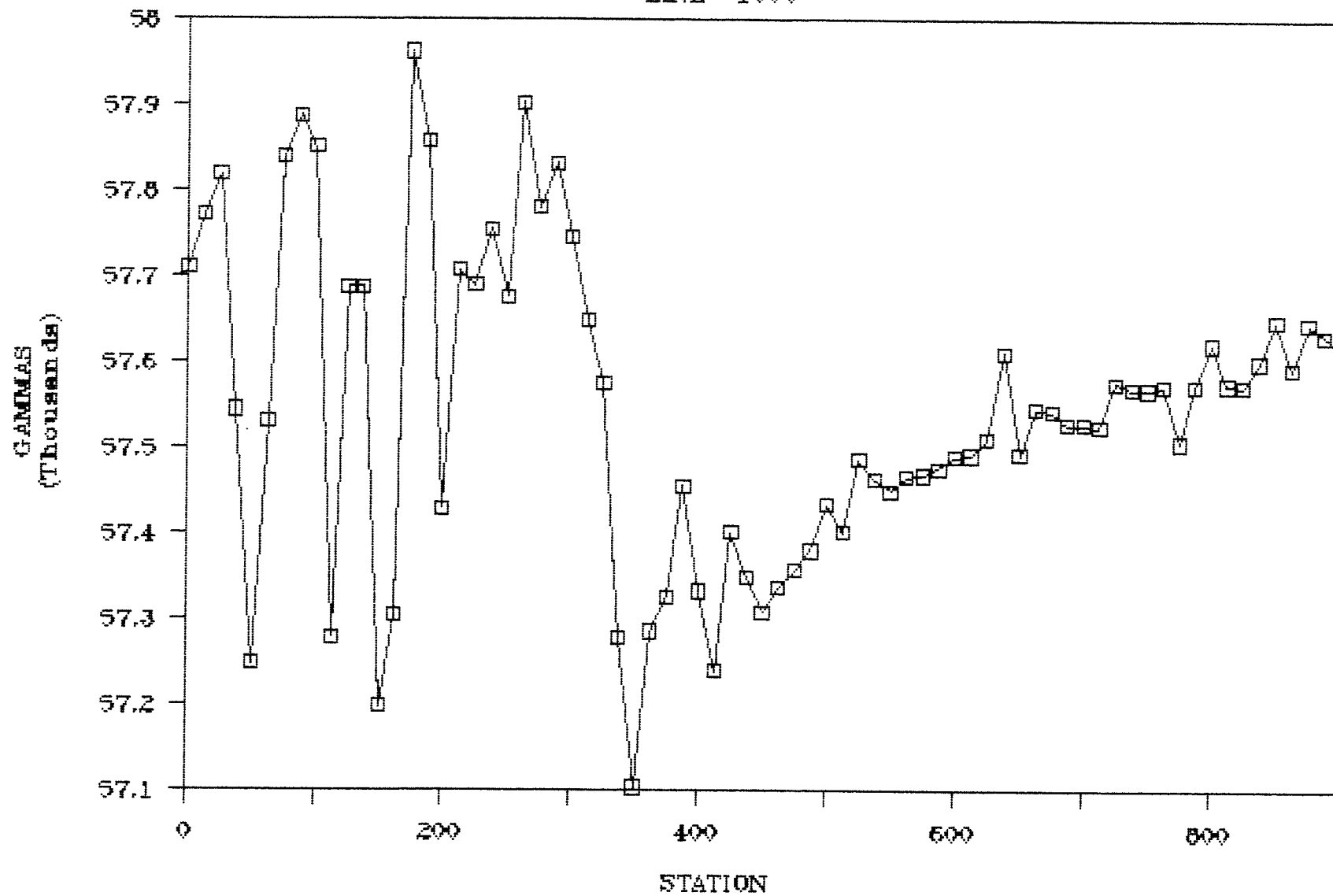
TAMGRID 91

LINE -500



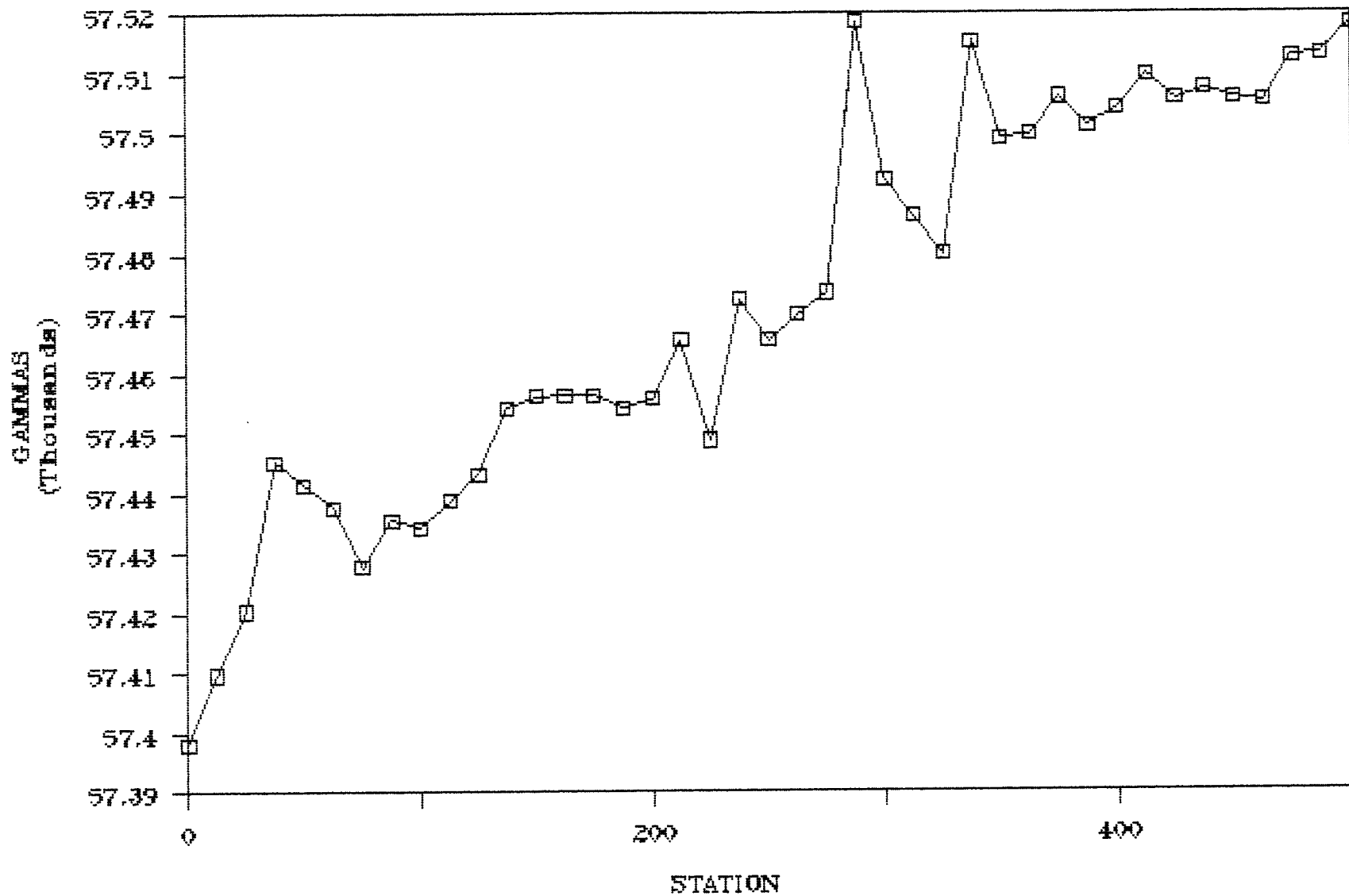
TAMGRID 91

LINE -1000



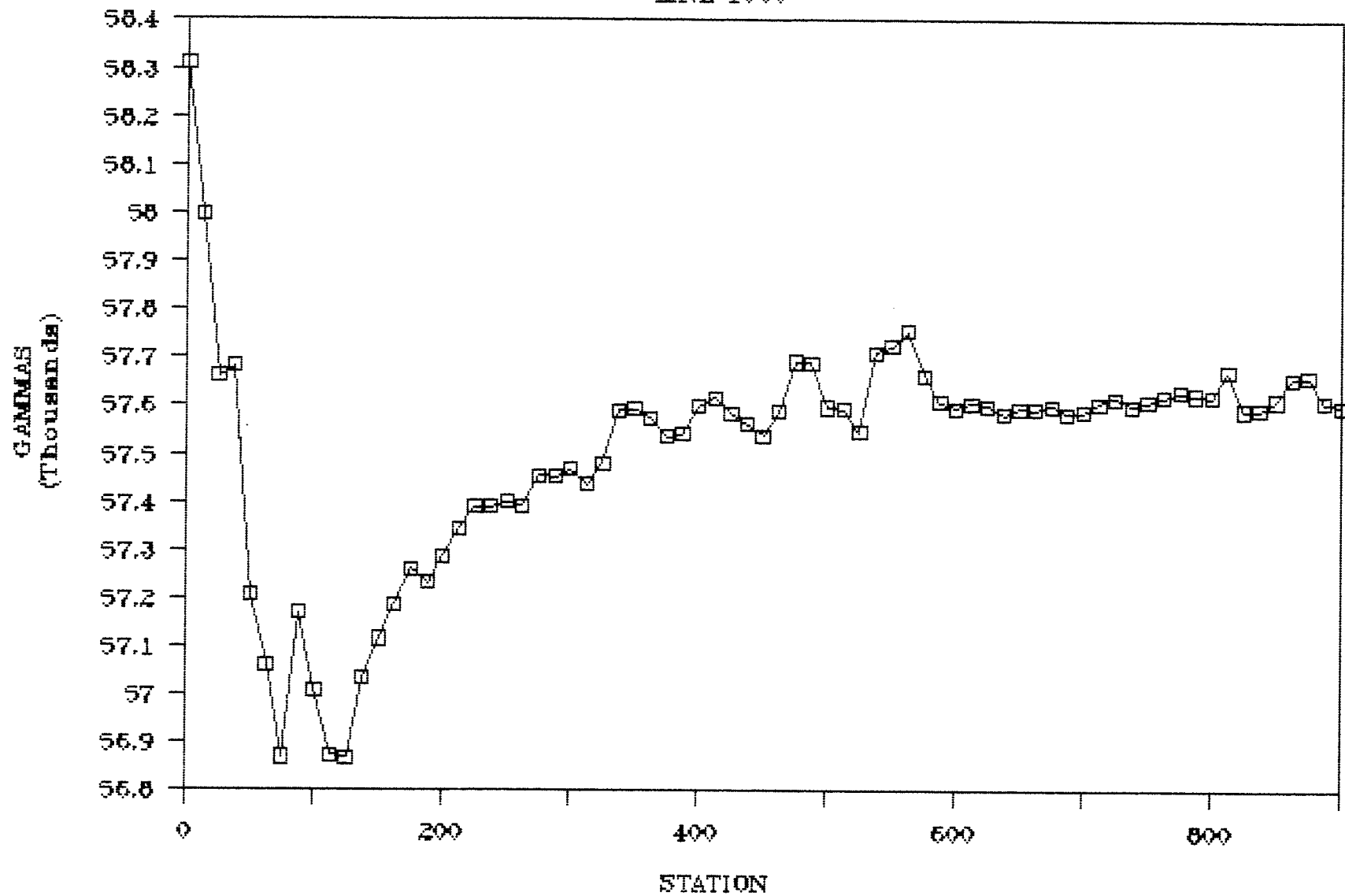
TAMGRID 91

LINE 0000



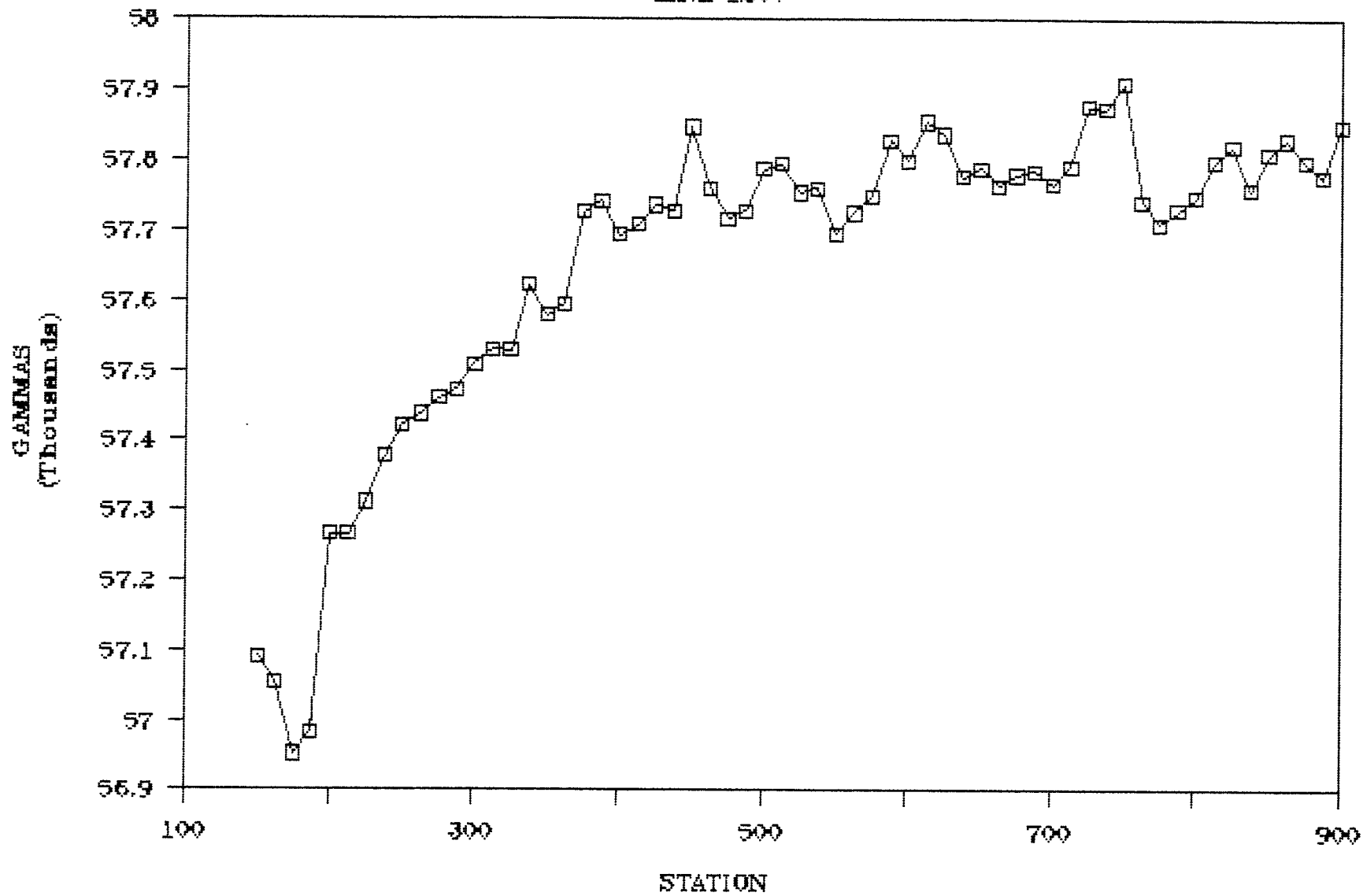
TAMGRID 91

LINE 1000



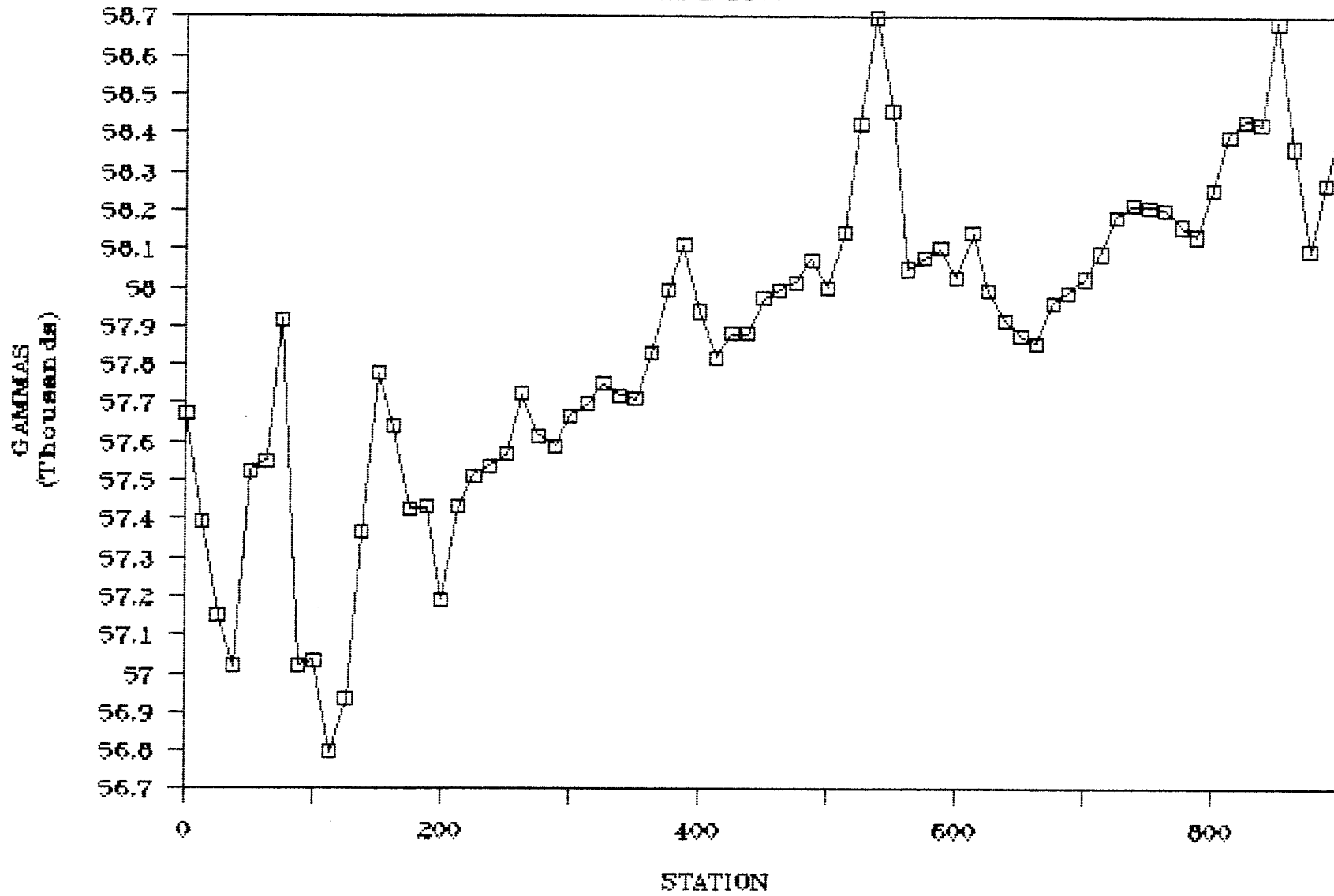
TAMGRID 91

LINE 1200



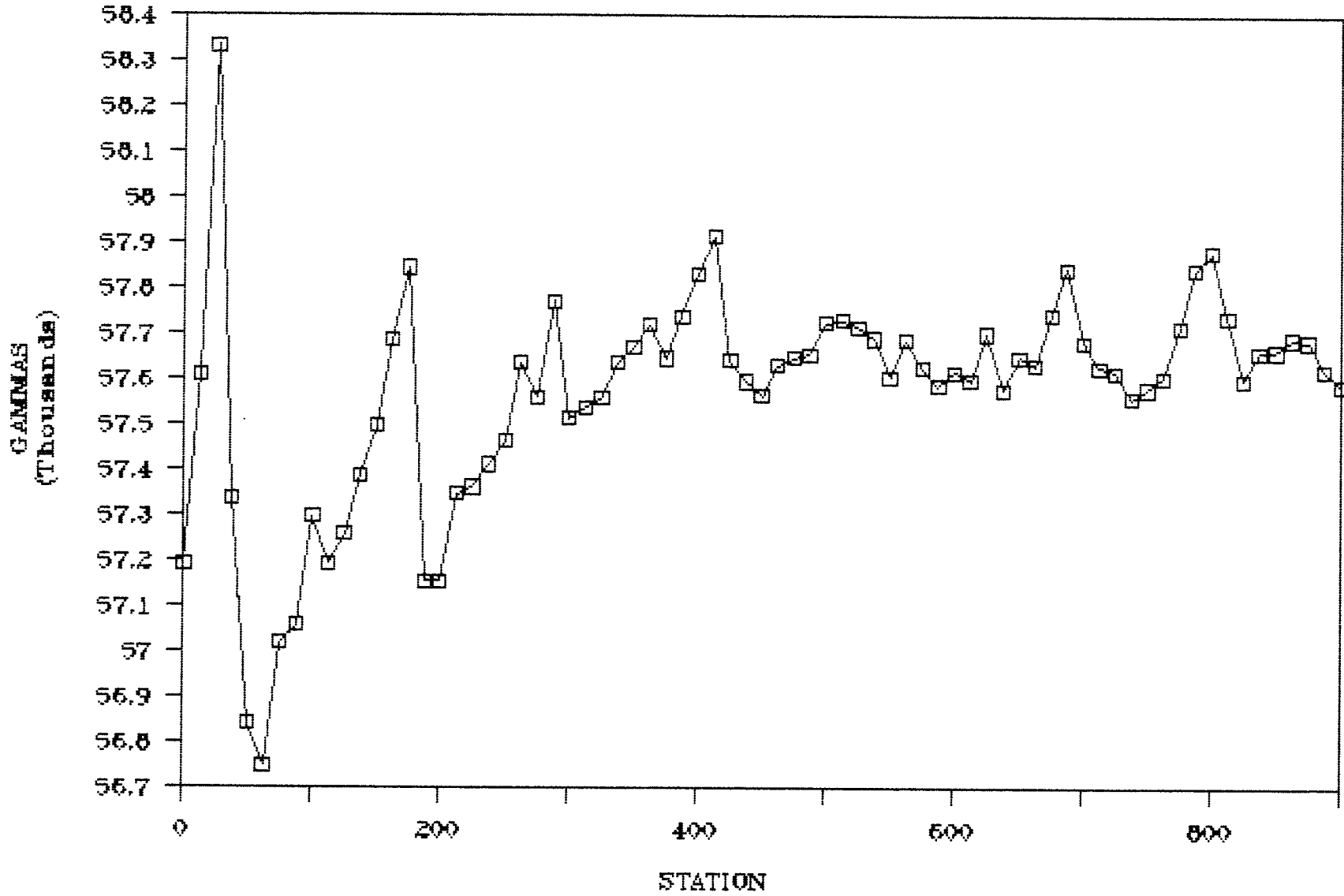
TAMGRID 91

LINE 1400



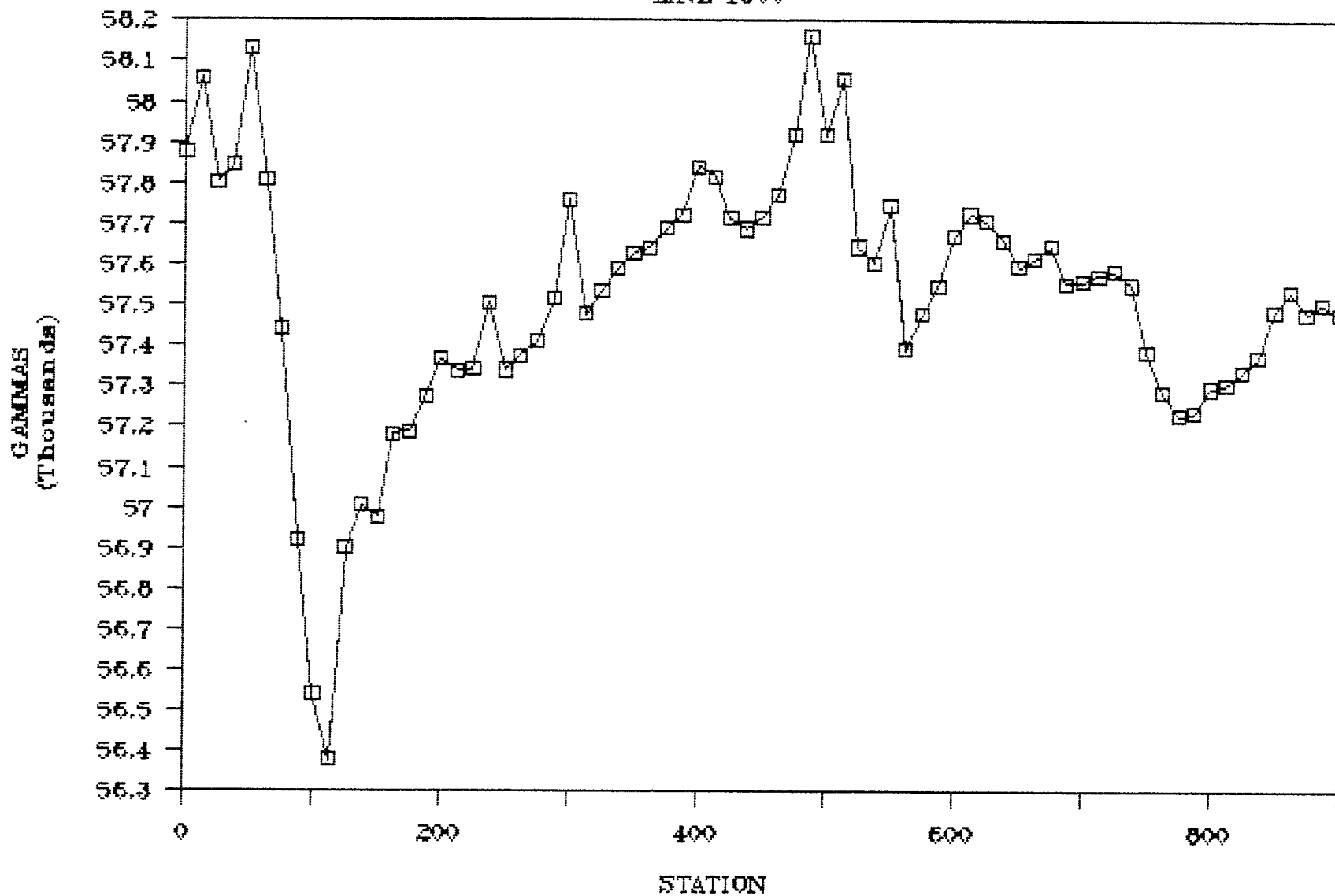
TAMGRID 91

LINE 1600



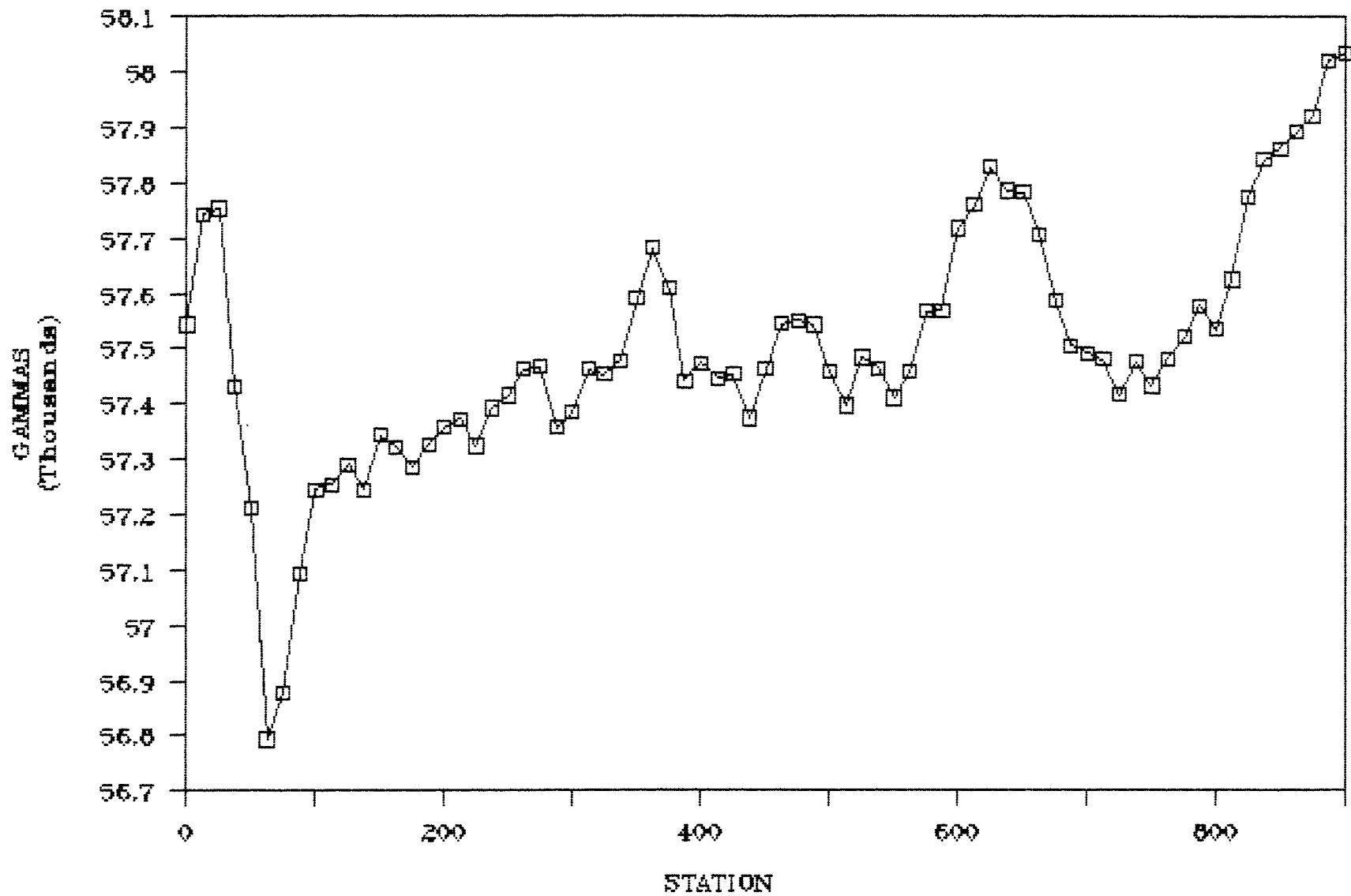
TAMGRID 91

LINE 1800



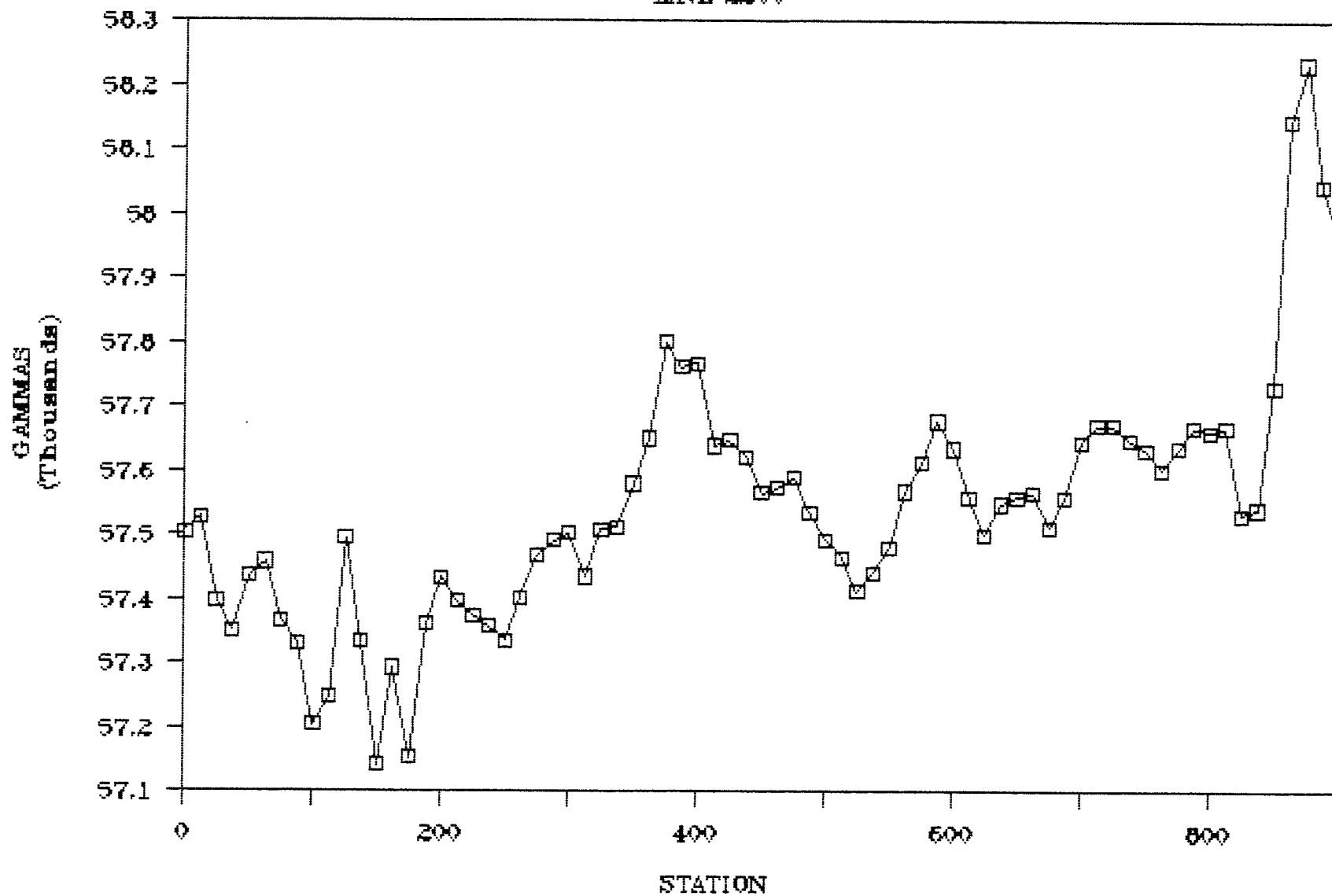
TAMGRID 91

LINE 2000



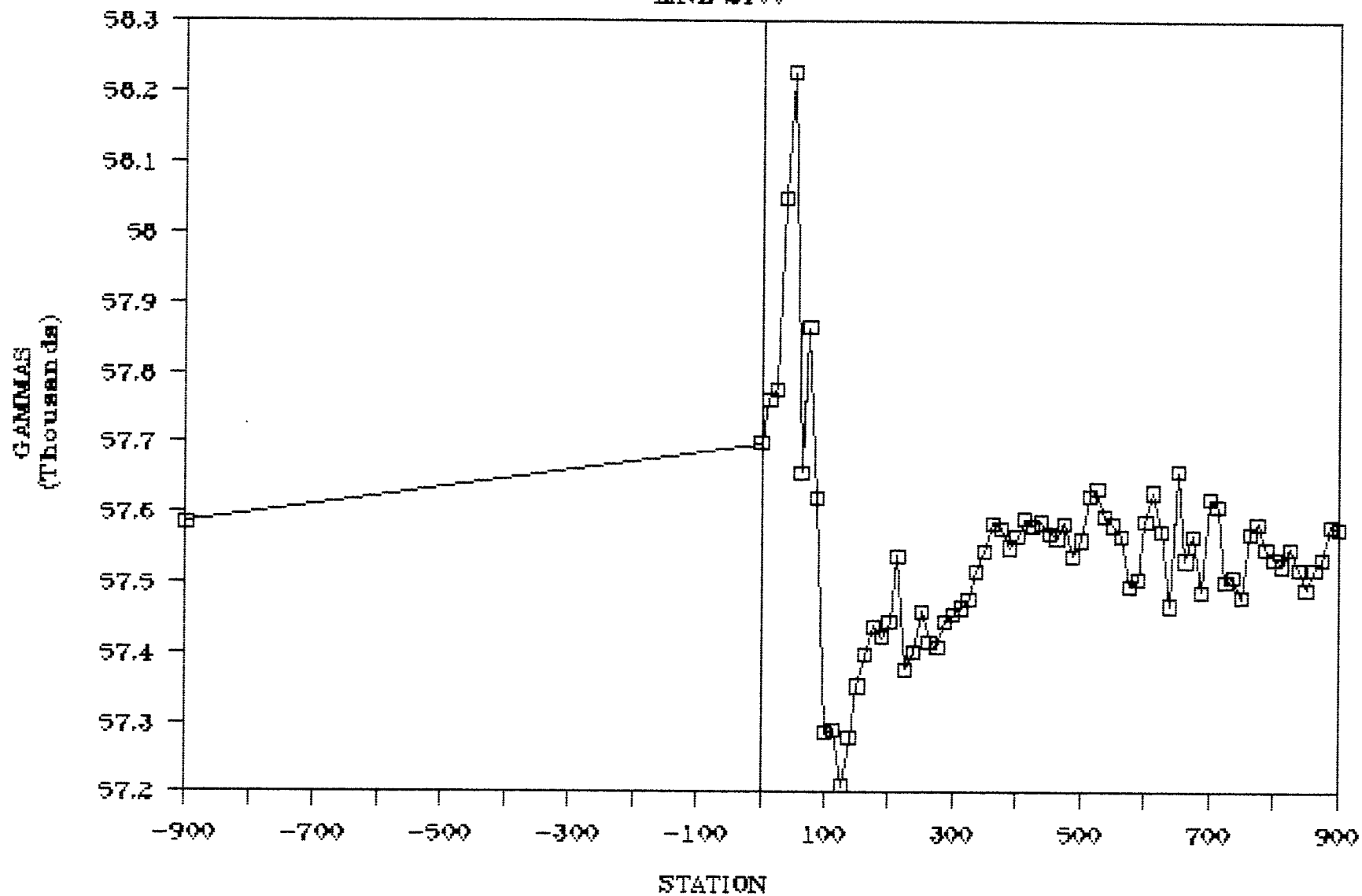
TAMGRID 91

LINE 2200



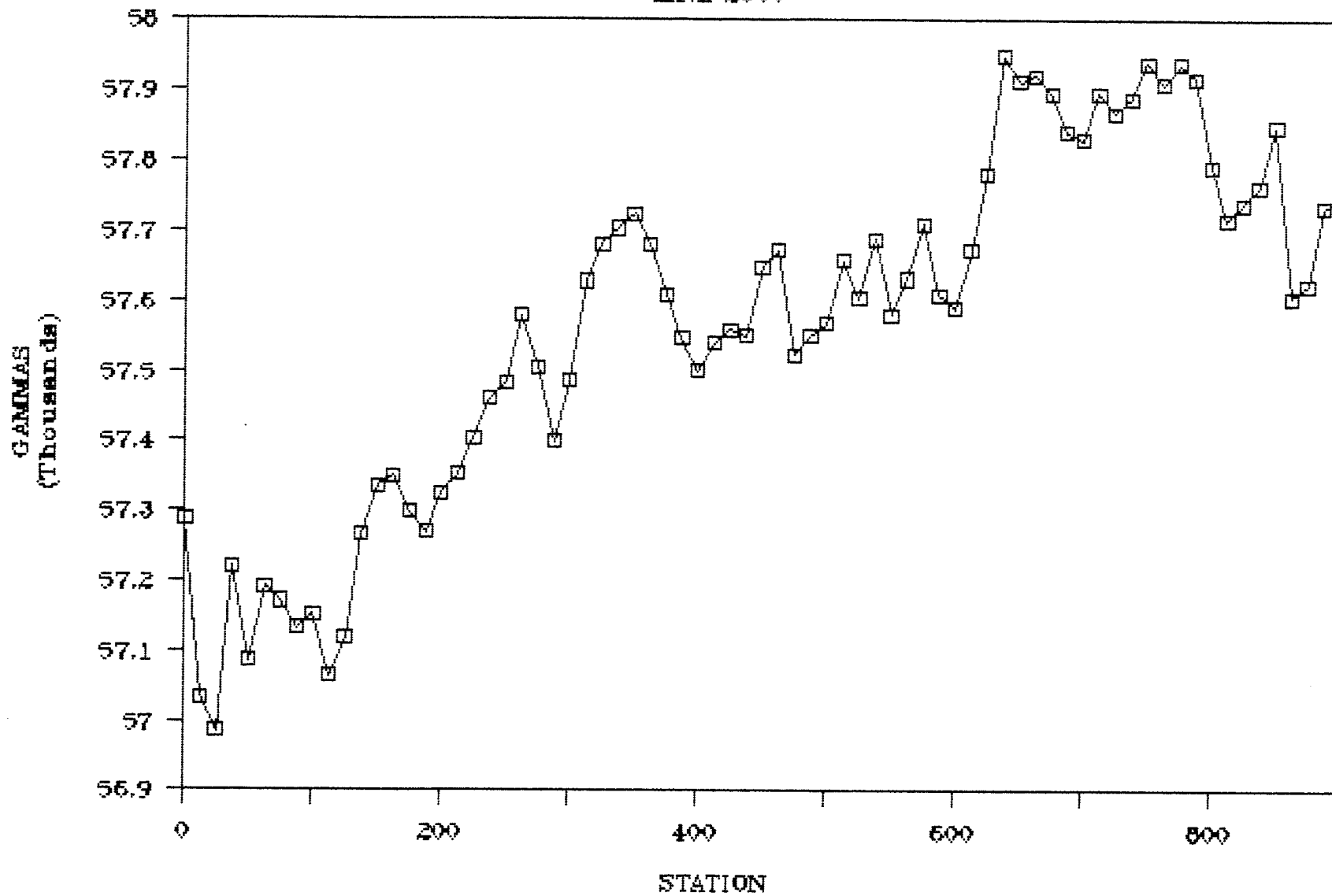
TAMGRID 91

LINE 2400



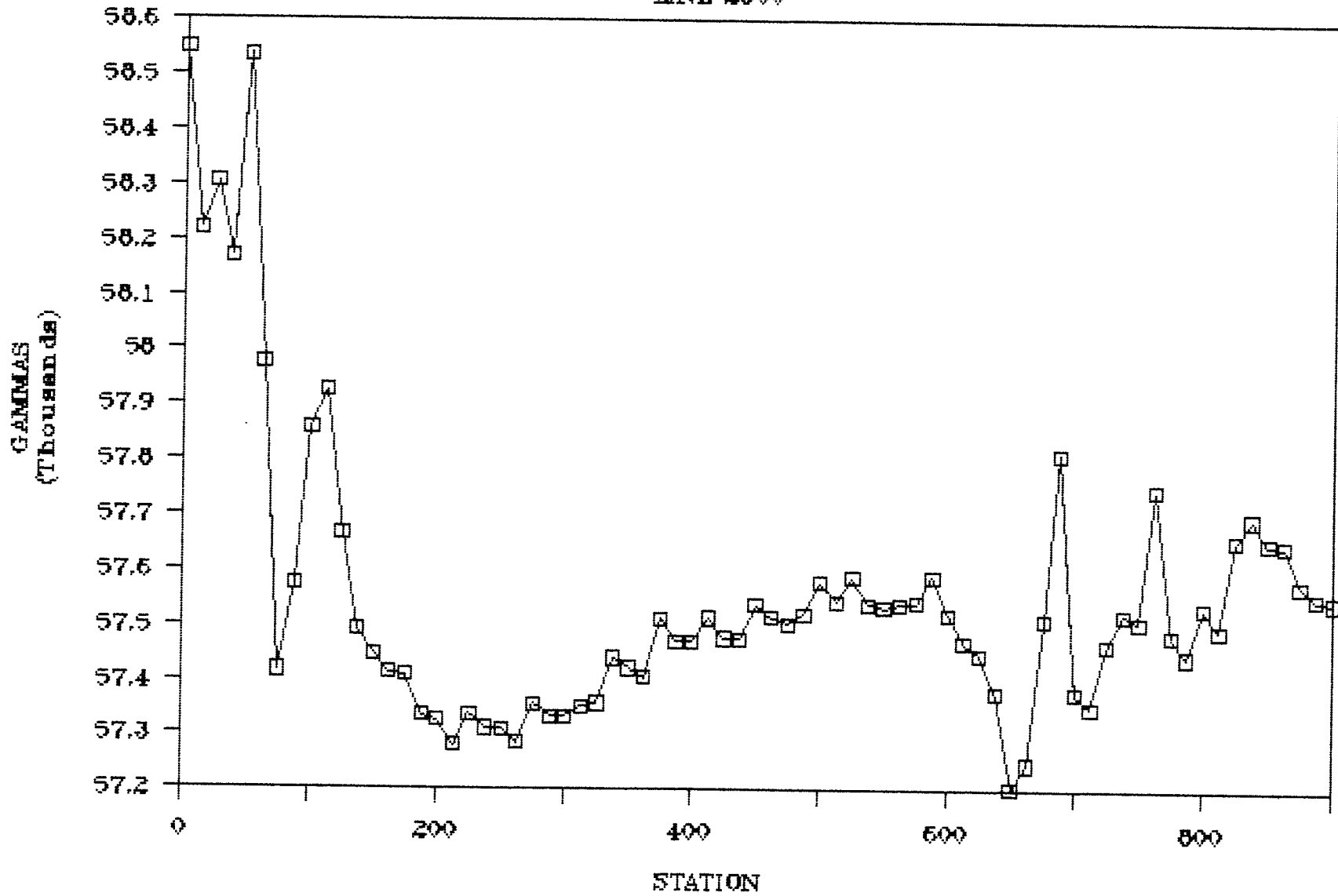
TAMGRID 91

LINE 2600



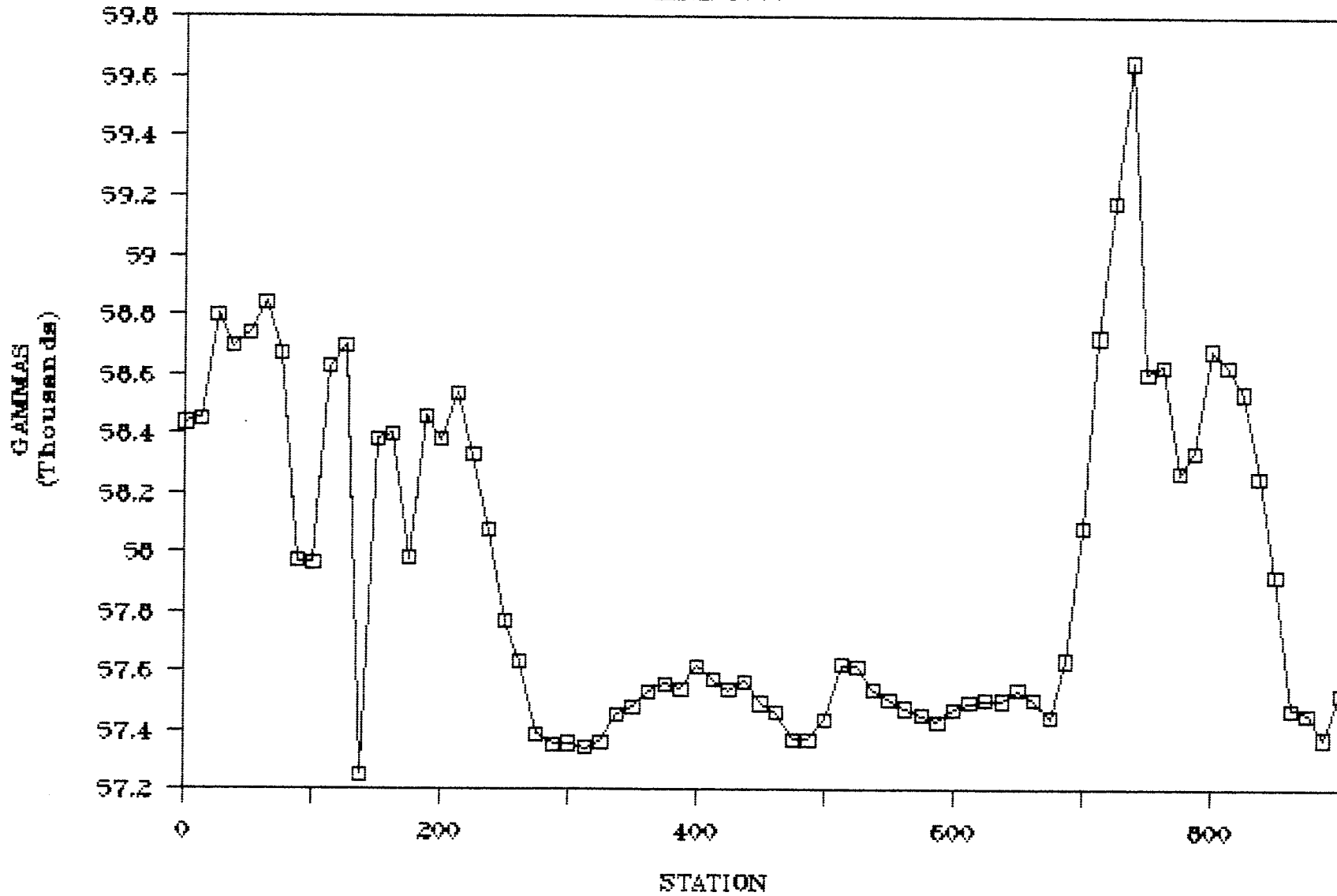
TAMGRID 91

LINE 2800



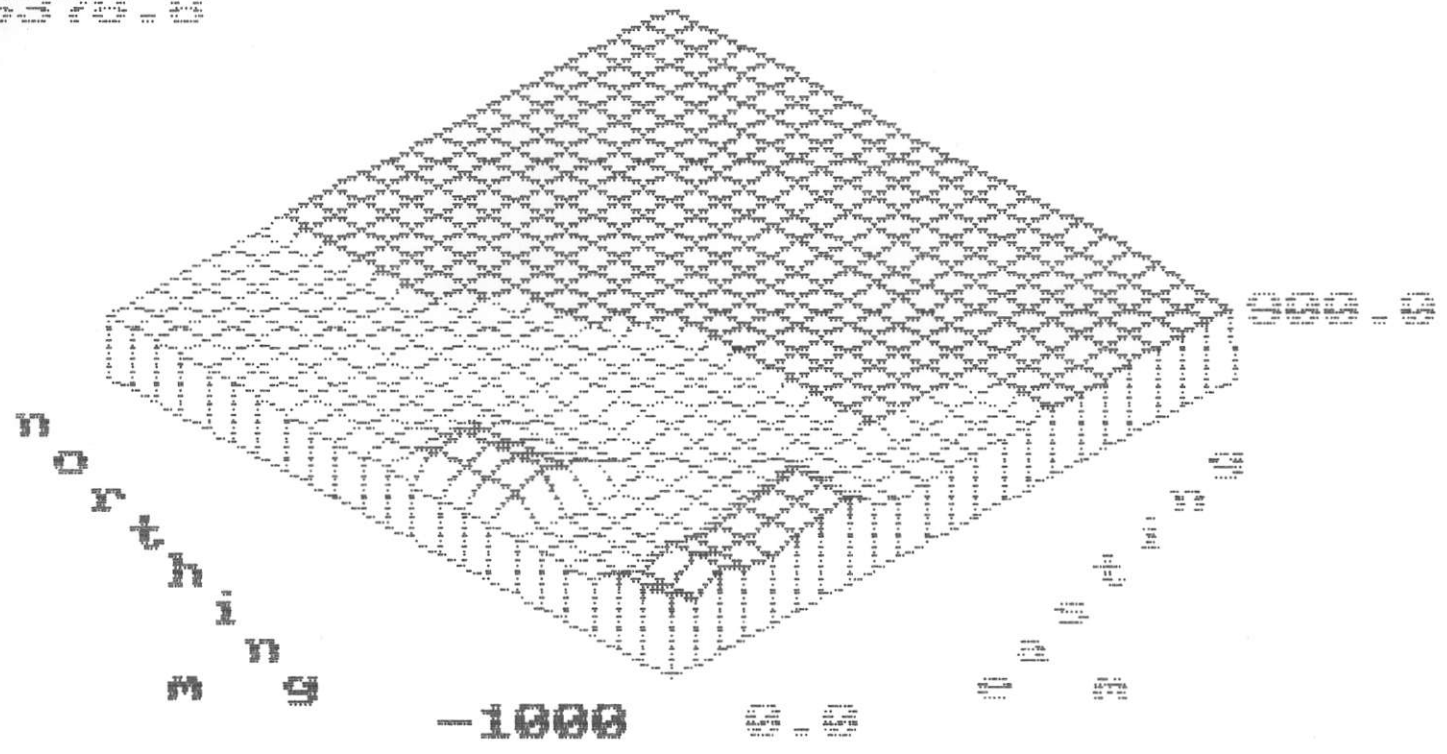
TAMGRID 91

LINE 3000



59651.0
58500.0
56378.8

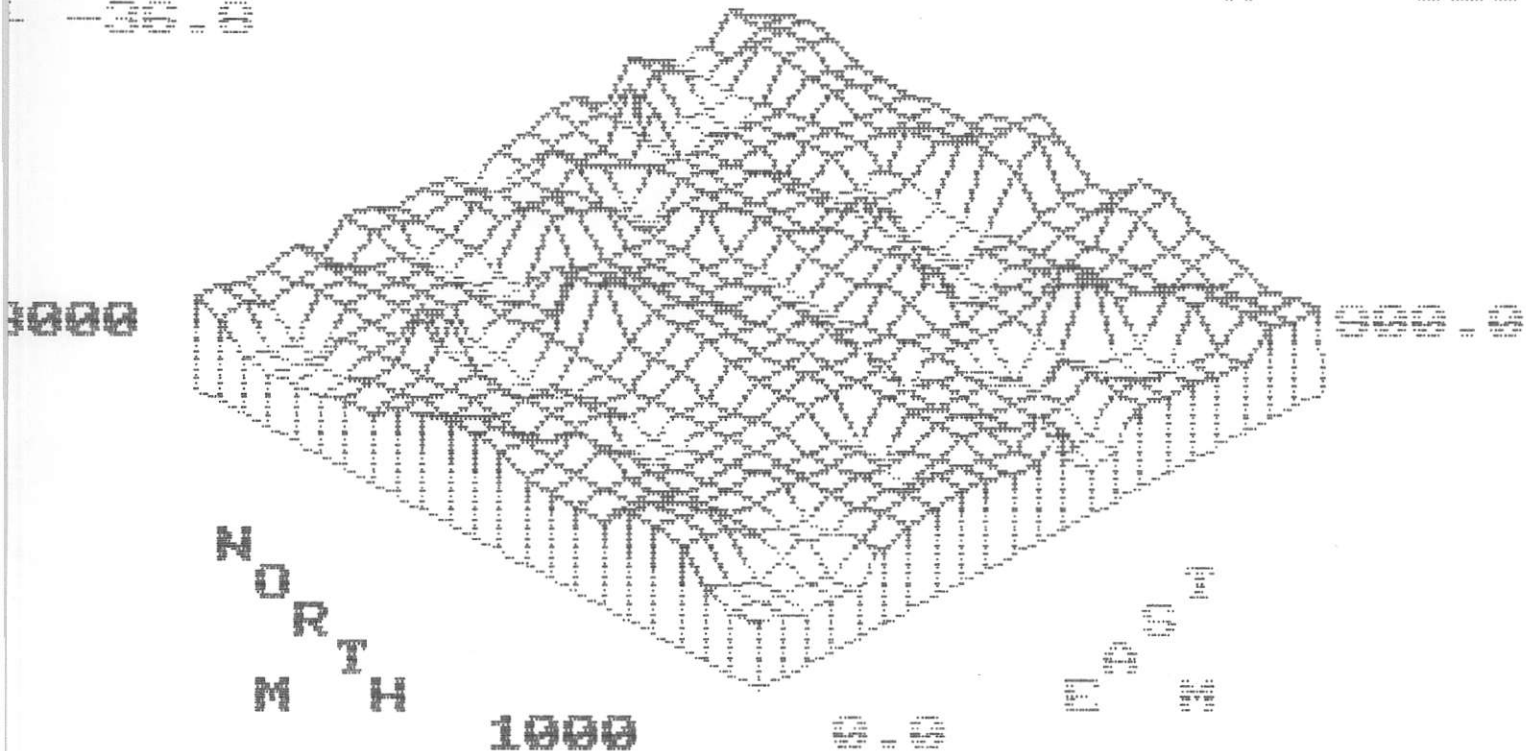
Search Radius = 22
Neighborhood = 4
Cells = 9324



Map Plot TAM 91 GRID SOUTH EXTENSIONS 1991

Vertical Axis = northing Range Selected is ≥ -1000 AND ≤ 0
Horizontal Axis = easting Range Selected is ≥ 0.0 AND ≤ 900.0
List - Variable = gammas Range Selected is ≥ 56378.8 AND ≤ 59651.0
Records Read = 1127 Records Selected = 335 Missing = 0

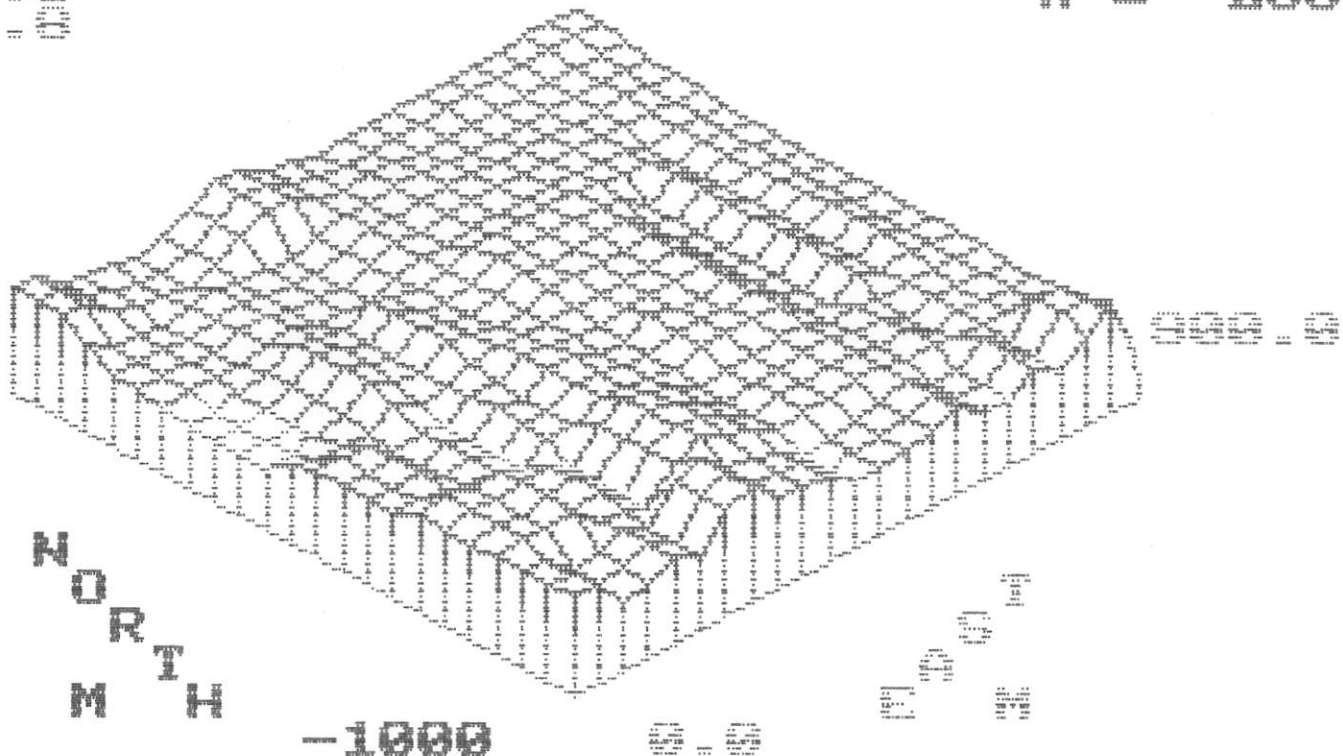
Search Radius = 200
 Neighbors = 4
 Cells = 628



Map Plot VLF-EM FRASER FILTER DATA TAM 91 GRID NORTH EXTENSION

Vertical Axis = NORTH Range Selected is \geq 1000 AND \leq 3000
 Horizontal Axis = EAST Range Selected is \geq 0.0 AND \leq 900.0
 Plot Variable = FF Range Selected is \geq -36.8 AND \leq 53.0
 Records Read = 892 Records Selected = 628 Missing = 0

Search Radius = 22
 Neighbor = 4
 Cells = 224
 n = 263



Map Plot VLF-EM FRASER FILTER DATA TAM 91 GRID SOUTH EXTENSIONS

Vertical Axis = NORTH Range Selected is >= -1000 AND <= 0
 Horizontal Axis = EAST Range Selected is >= 0.0 AND <= 900.0
 Plot Variable = FF Range Selected is >= -36.8 AND <= 53.0
 Records Read = 892 Records Selected = 263 Missing = 1