

NORTH

SOUTH

ESPERANZA EXPLORATIONS LTD.  
 ESPERANZA GOLD PROPERTY  
 TILlicum MOUNTAIN AREA

LONGITUDINAL SECTION  
 HEINO-MONEY GOLD ZONE  
 ORE RESERVES

ELEVATION  
2160 m

ELEVATION  
2160 m

2140 m

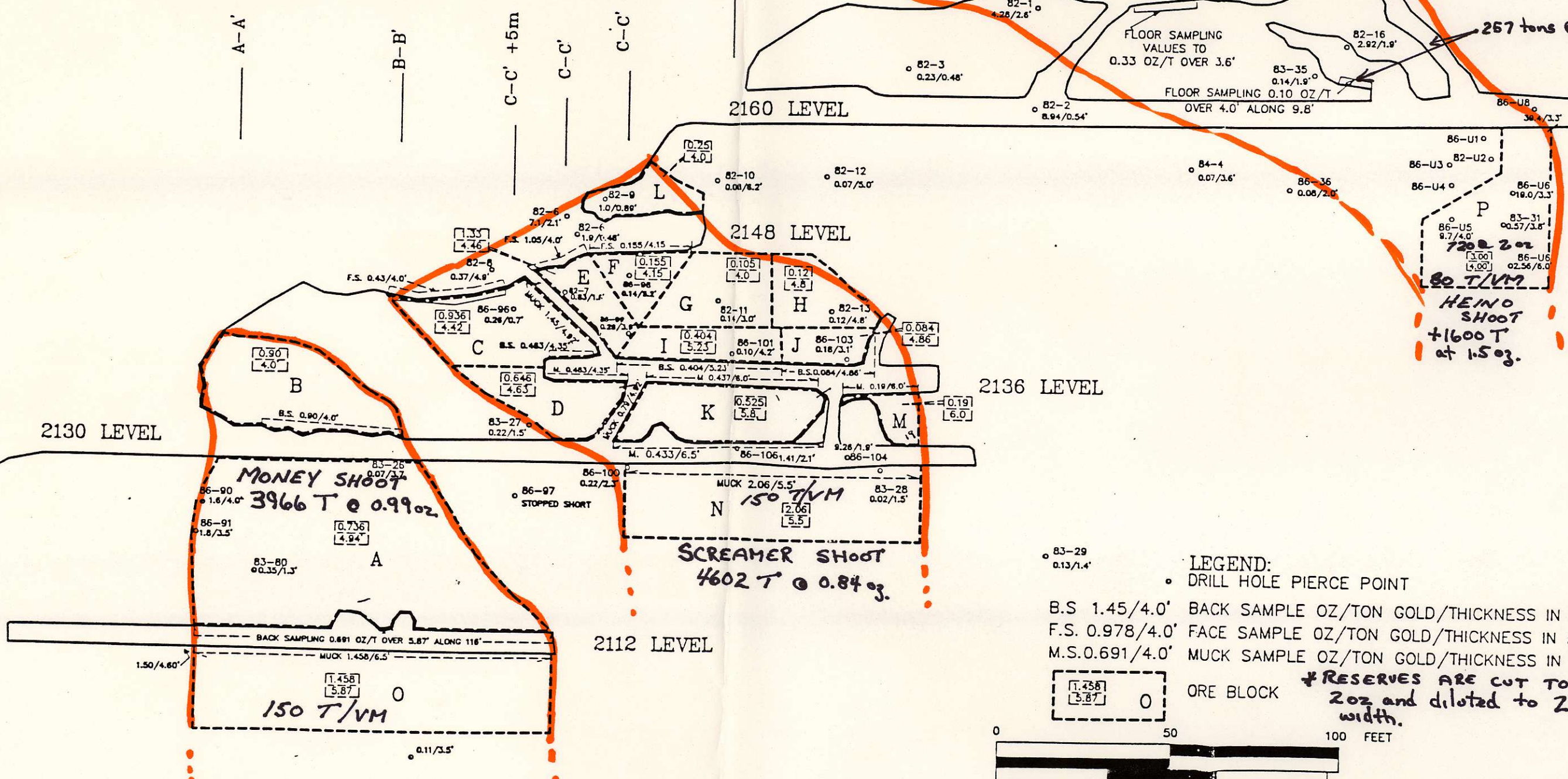
2140 m

2120 m

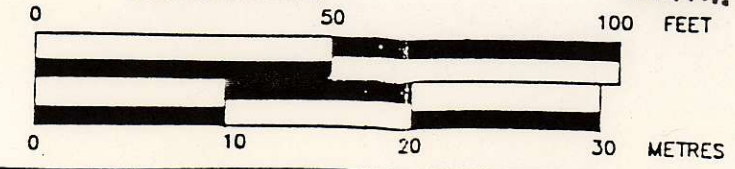
2120 m

2100 m

2100 m



LEGEND:  
 • DRILL HOLE PIERCE POINT  
 B.S. 1.45/4.0' BACK SAMPLE OZ/TON GOLD/THICKNESS IN FEET  
 F.S. 0.978/4.0' FACE SAMPLE OZ/TON GOLD/THICKNESS IN FEET  
 M.S. 0.691/4.0' MUCK SAMPLE OZ/TON GOLD/THICKNESS IN FEET  
 [ ] ORE BLOCK  
 \* RESERVES ARE CUT TO 20z and diluted to 2m width.



1:4000

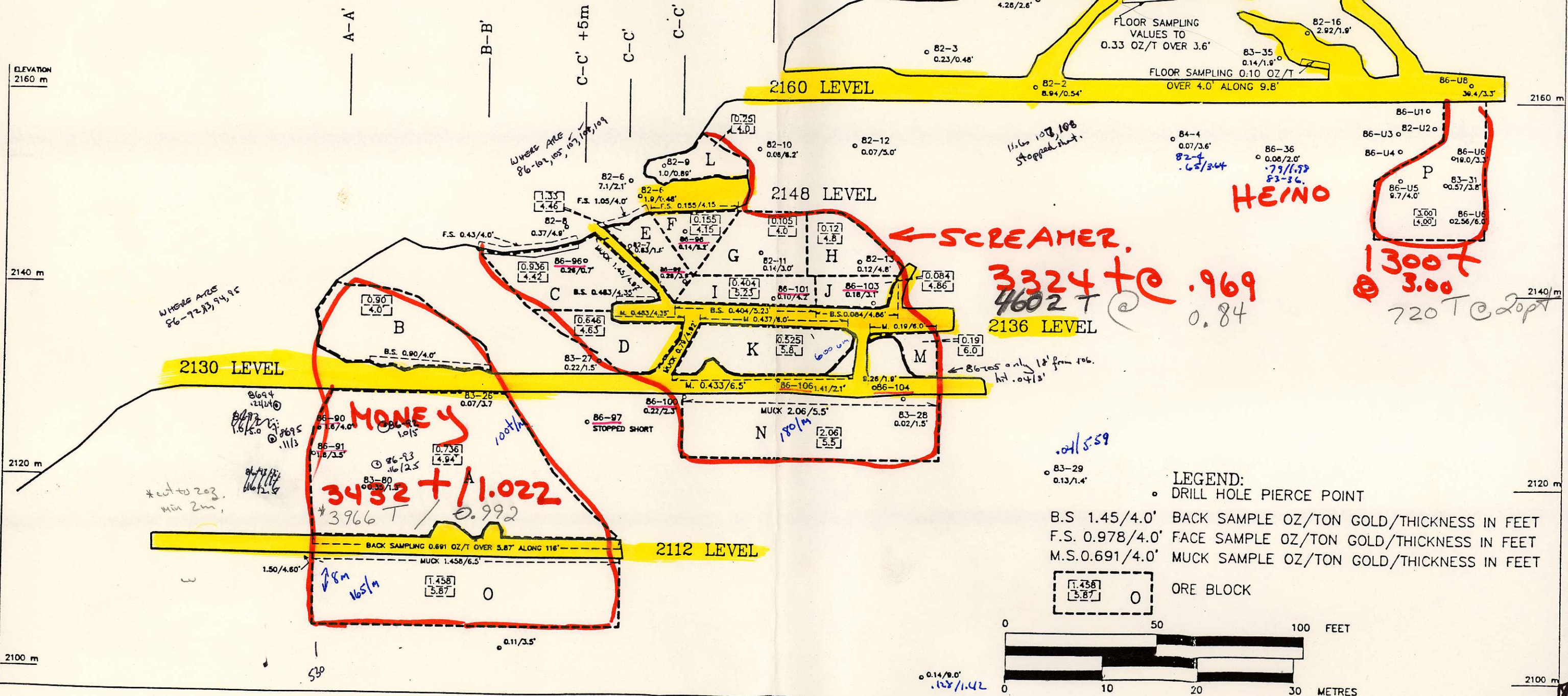
FIGURE 16

825355

**North**  
ESPERANZA EXPLORATIONS LTD.  
ESPERANZA GOLD PROPERTY  
TILLICUM MOUNTAIN AREA

**SOUTH**

LONGITUDINAL SECTION  
HEINO-MONEY GOLD ZONE  
ORE RESERVES



LOOKING EAST

FIGURE 16