









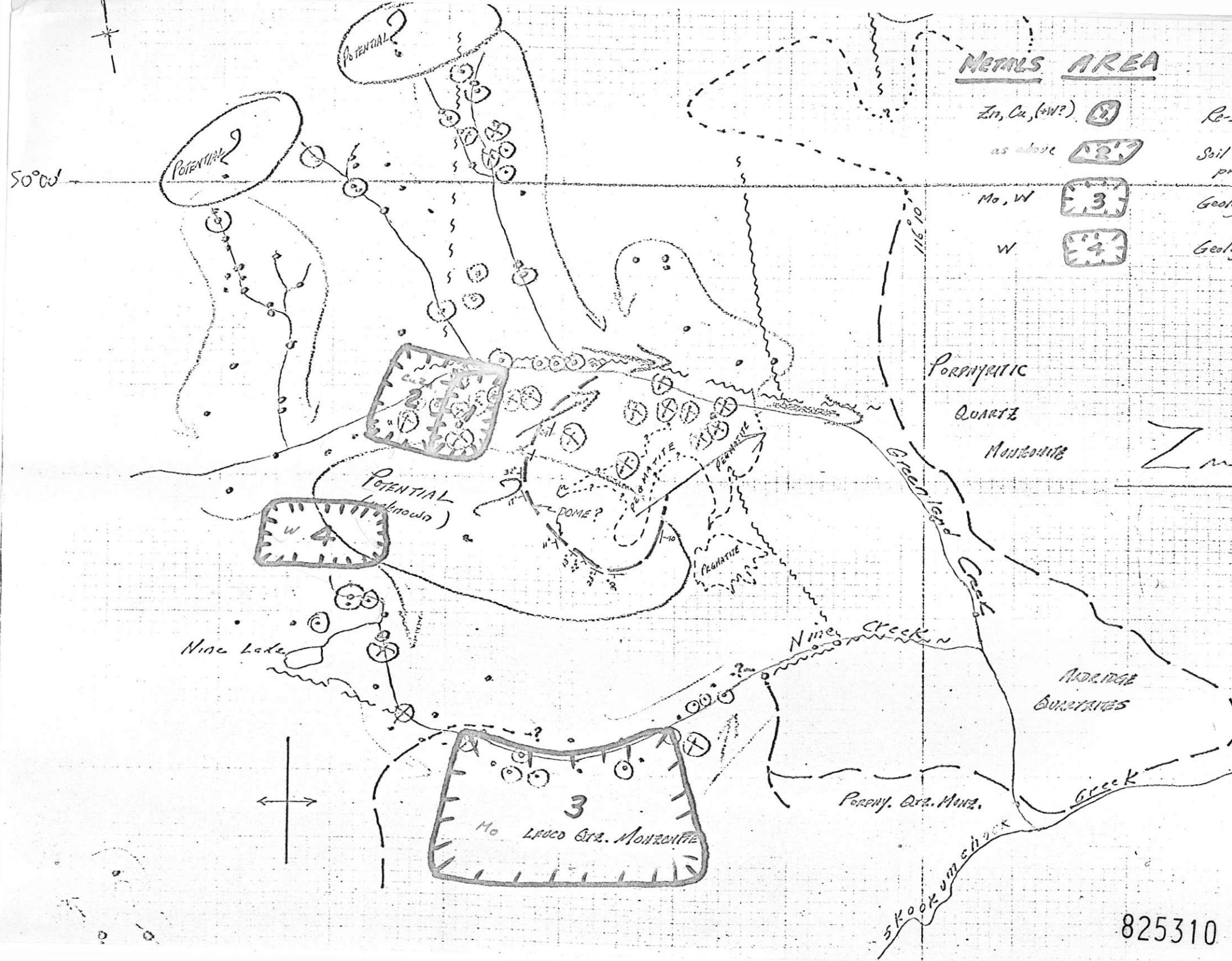
50°00'

METALS AREA

- Zn, Cu, (±W?) 
- as above 
- Mo, W 
- W 

RECOMMENDED WORK

-  Re-sample at depth, incl. profile of soil/rock
-  Soil sample area not sampled previously, profile sampling to depth.
-  Geological investigation plus profile sampling
-  Geological investigation (soil sample if warranted)



Zn rich AREA

- ≥ 201 ppm Zn
- ≥ 401 " "
- ⊙ ≥ 700 " "
- ≥ 51 ppm Pb
- ≥ 101 " "
- ⊙ ≥ 1001 " "

KERR ADDISON MINES LTD.	
DENAR CREEK PROJECT, B.C.	
NINE LAKE GROUP AREA	
POTENTIAL MINERAL ZONES	
RECOMMENDED FOR FURTHER STUDY	
Based on Mo, Cd, Ni, Co, Ag, Au Geochem.	
SCALE: 1" = 1/2 MI.	
NTS 82F/16	MAP NO.
DRAWN BY: F. CHOW	DATE DRAWN: JAN. 22, 1975

825310