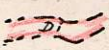





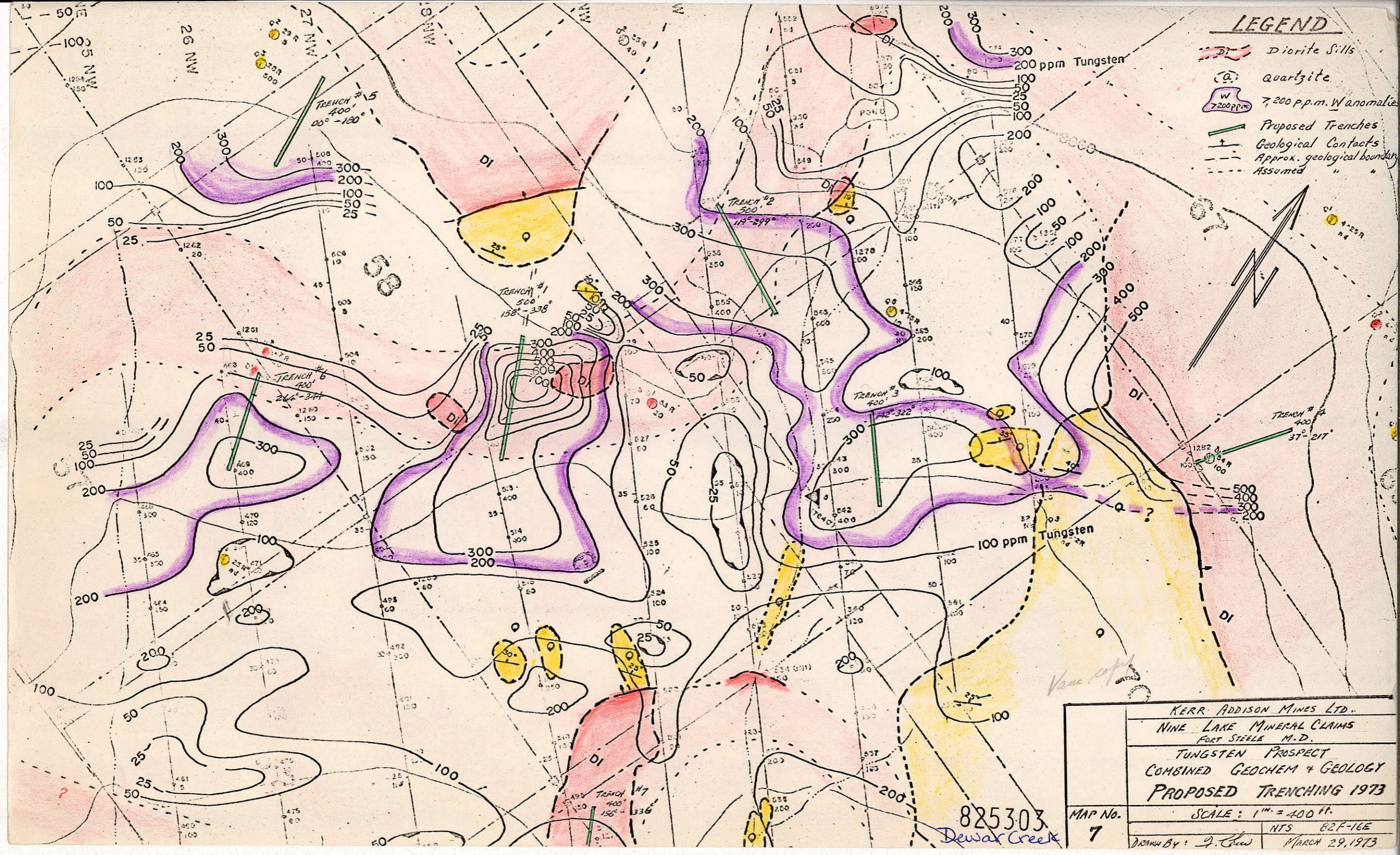


LEGEND

-  Diorite Sills
-  Quartzite
-  7,200 p.p.m. W anomalies
-  Proposed Trenches
-  Geological Contacts
-  Approx. geological boundary Assumed



825303
Dewar Creek

KERR ADDISON MINES LTD.	
NINE LAKE MINERAL CLAIMS	
FORT STEELE M.D.	
TUNGSTEN PROSPECT	
COMBINED GEOCHEM & GEOLOGY	
PROPOSED TRENCHING 1973	
MAP No.	SCALE: 1" = 400 ft.
7	NTS 82F-16E
DRAWN BY: J. Chew	MARCH 29, 1973