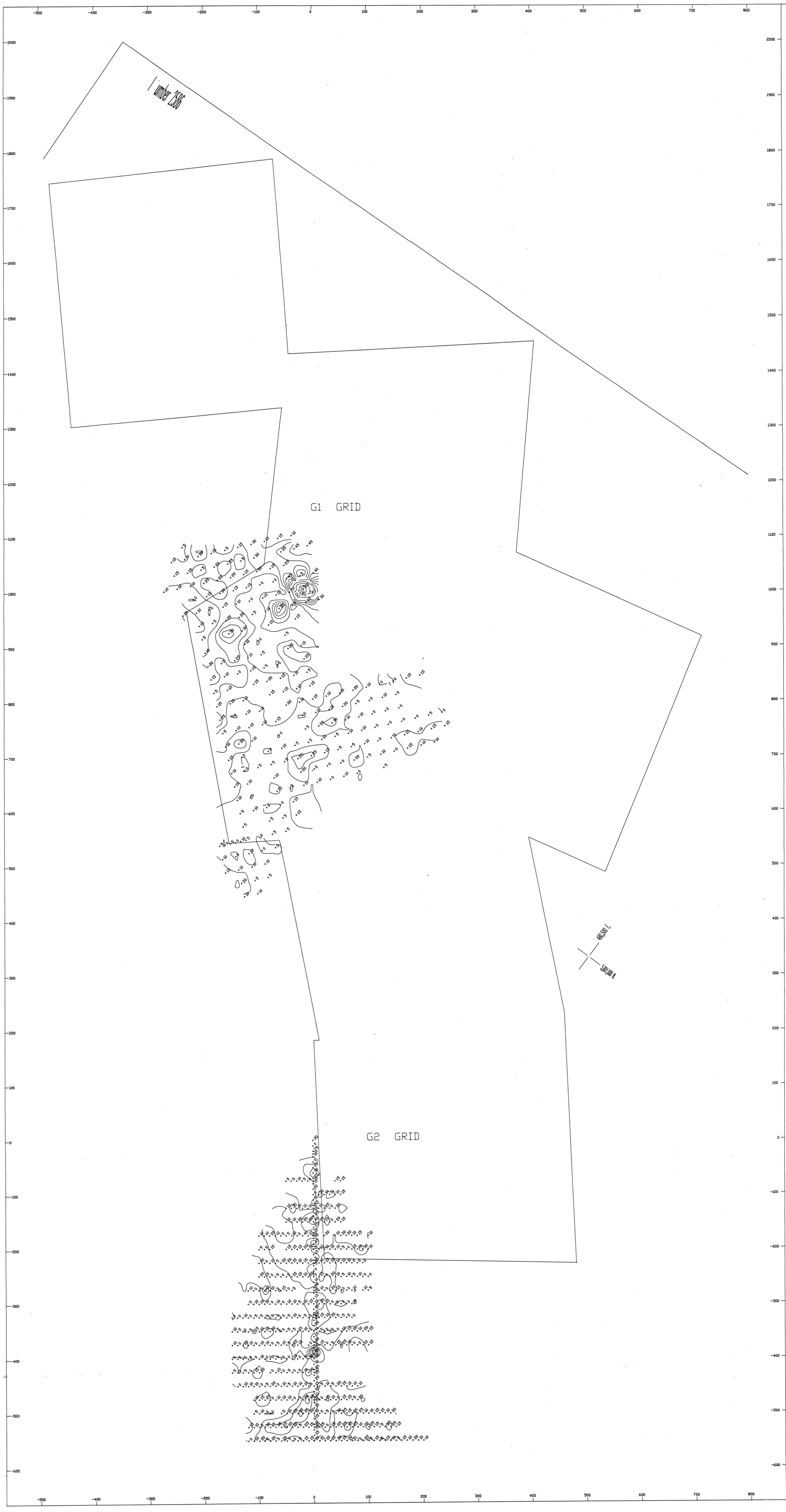







CAMBORNE RESOURCES LTD.

AMERICAN MINE CLAIM GROUP

Revelstoke Mining Division

GOLD GEOCHEMISTRY CONTOUR MAP

Contour Interval 10 ppb

FIGURE 4

| | | |
|---|---|---|
| NTS Ref.: | Map 82K 11W | INSTRUMENTATION |
| Data Units: | Parts per billion (ppb) | Model : |
| Scale: | 1 : 2,500 | Resolution : |
| Date : | June 1988 | Manufacturer : |

825279