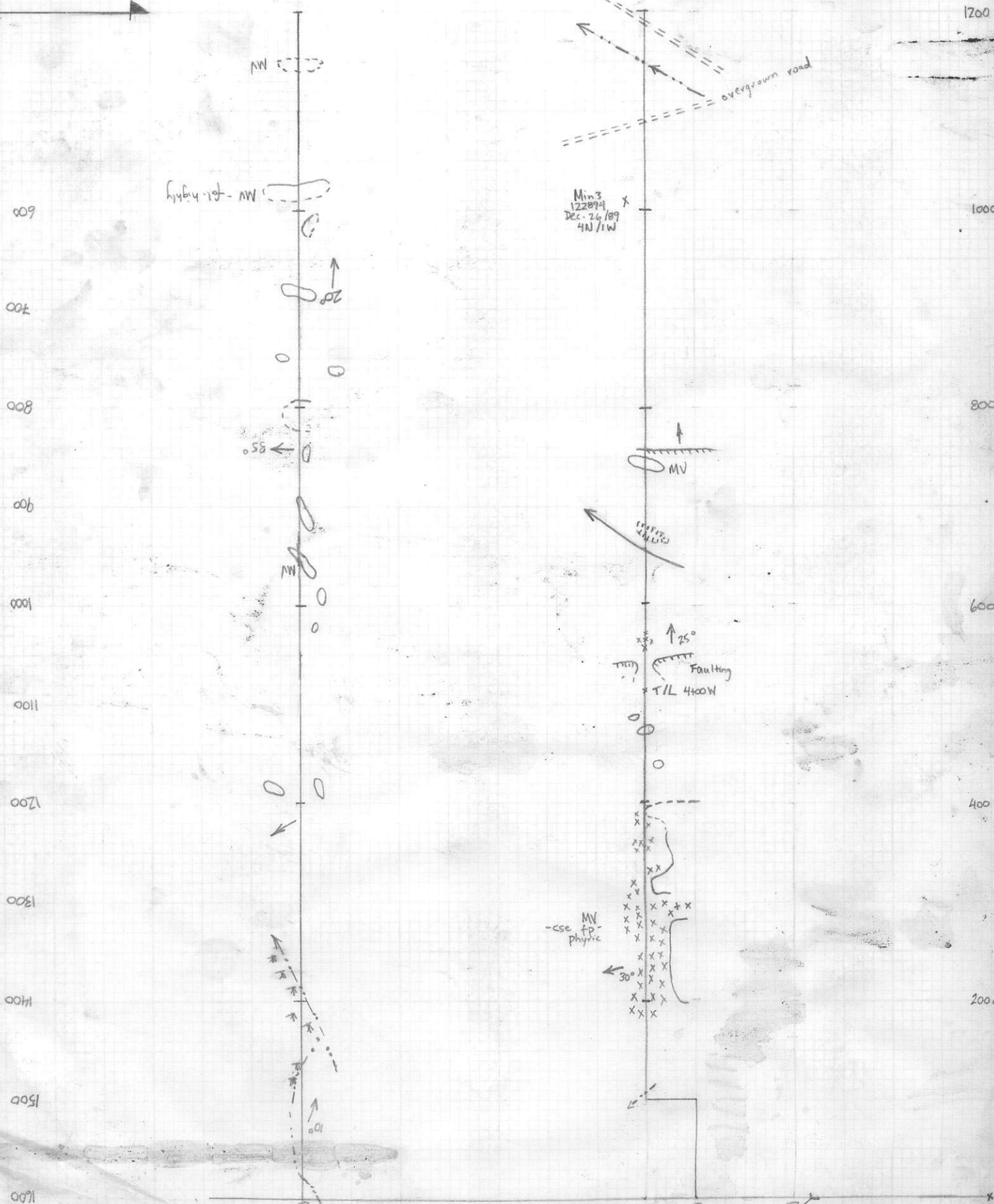



July 7/91  
 Recce Mapping - Tam  
 1:5,000

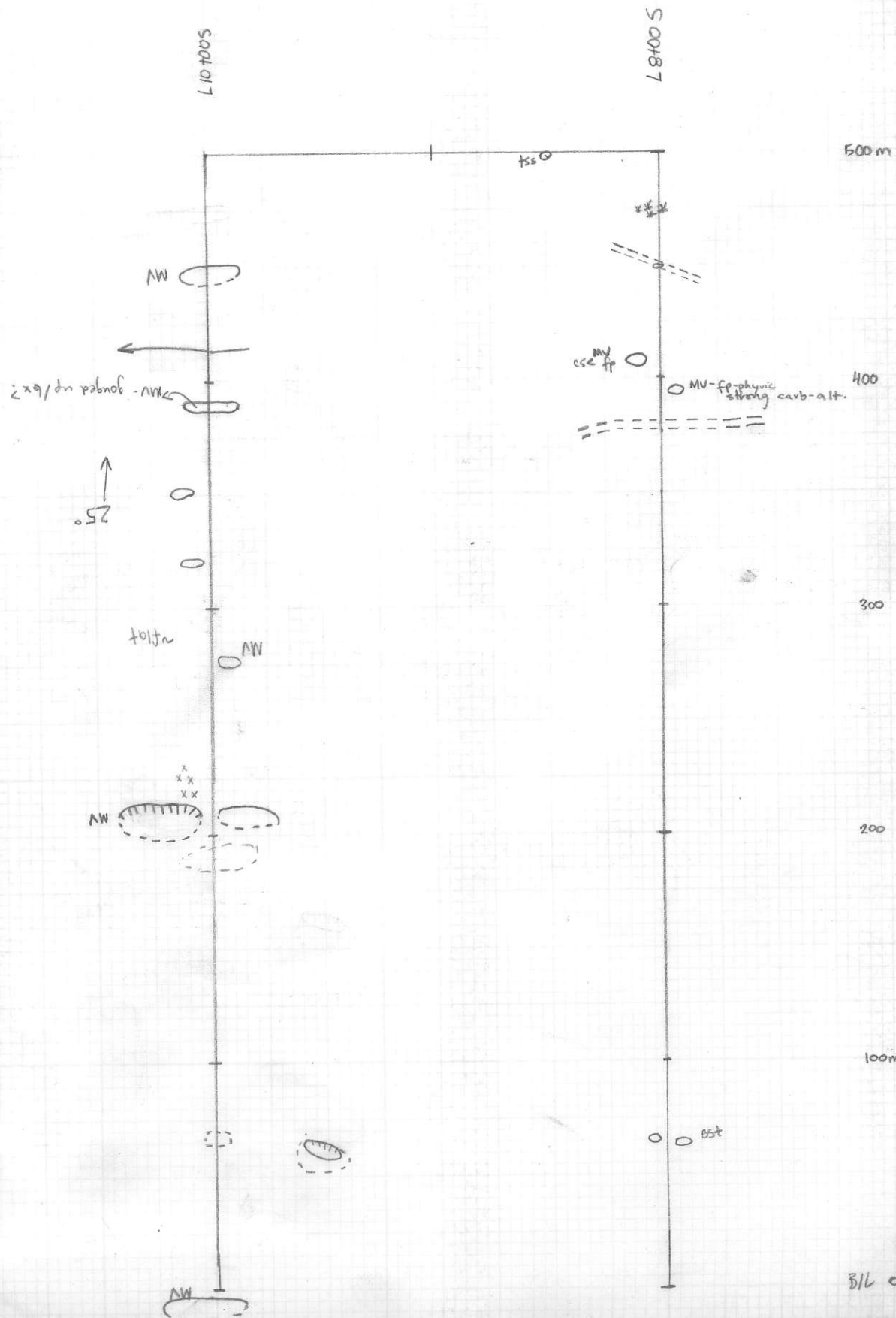
10+00 N  
 B/L 0+00 E → S 200m, W to Jolly Jack Creek 1500 m, S 500, E 1500 m

Rainbow/Tam O'Shanter  
 825020





Tam-S  
1:2,500  
Rece Mapping  
July 8/91




3/1 0400E

64005

27005

1200



1000

Jolly Jack Creek

800

600

400

200 m

400-AW

AW

AW

AW

AW

MV-LCC

AW

MV-LCC

400-AW

volc. flow

225 m

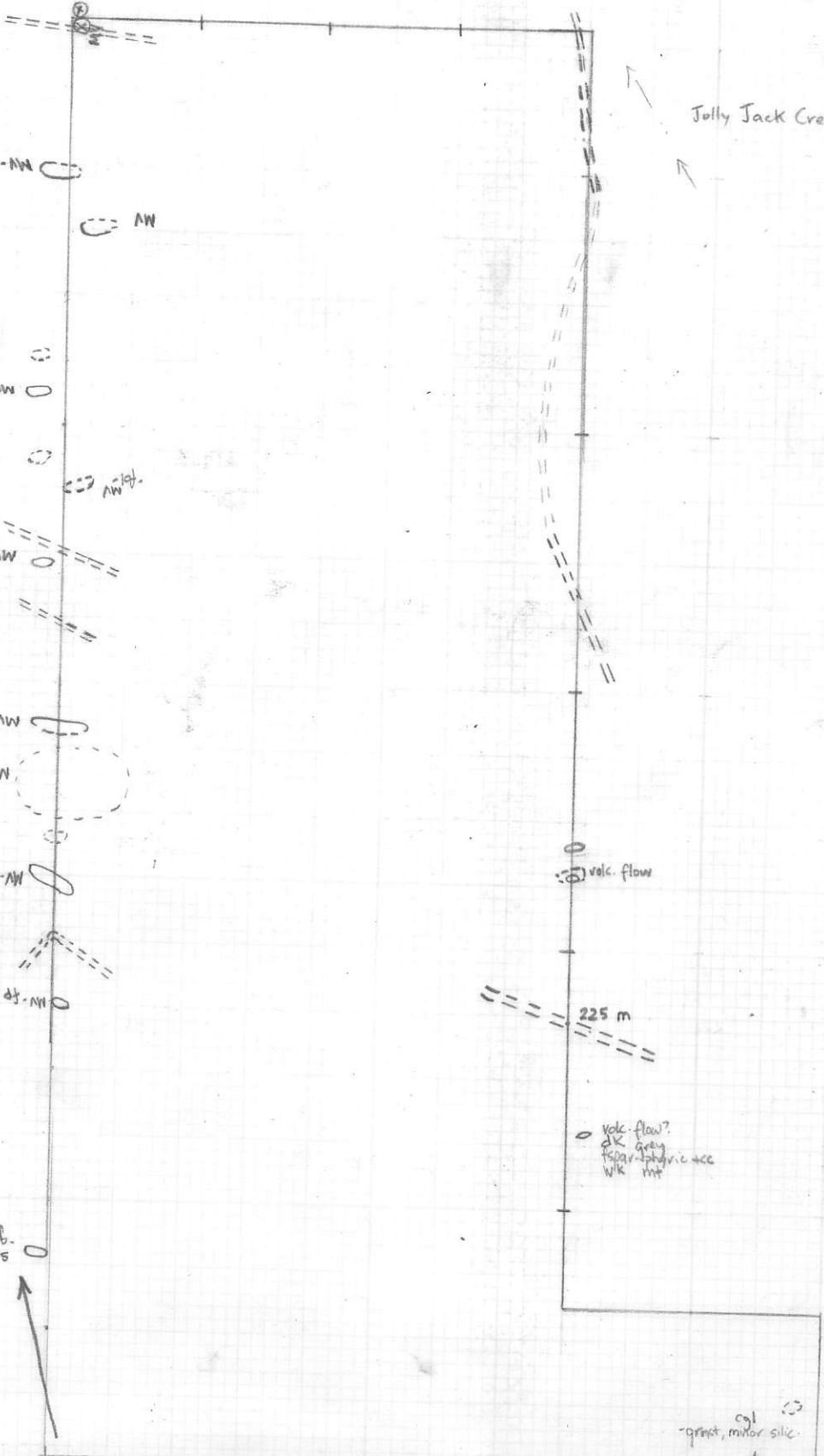
volc. flow?  
dk grey  
sp. ph. acc  
wk mt

cgl  
-grint, minor silic.

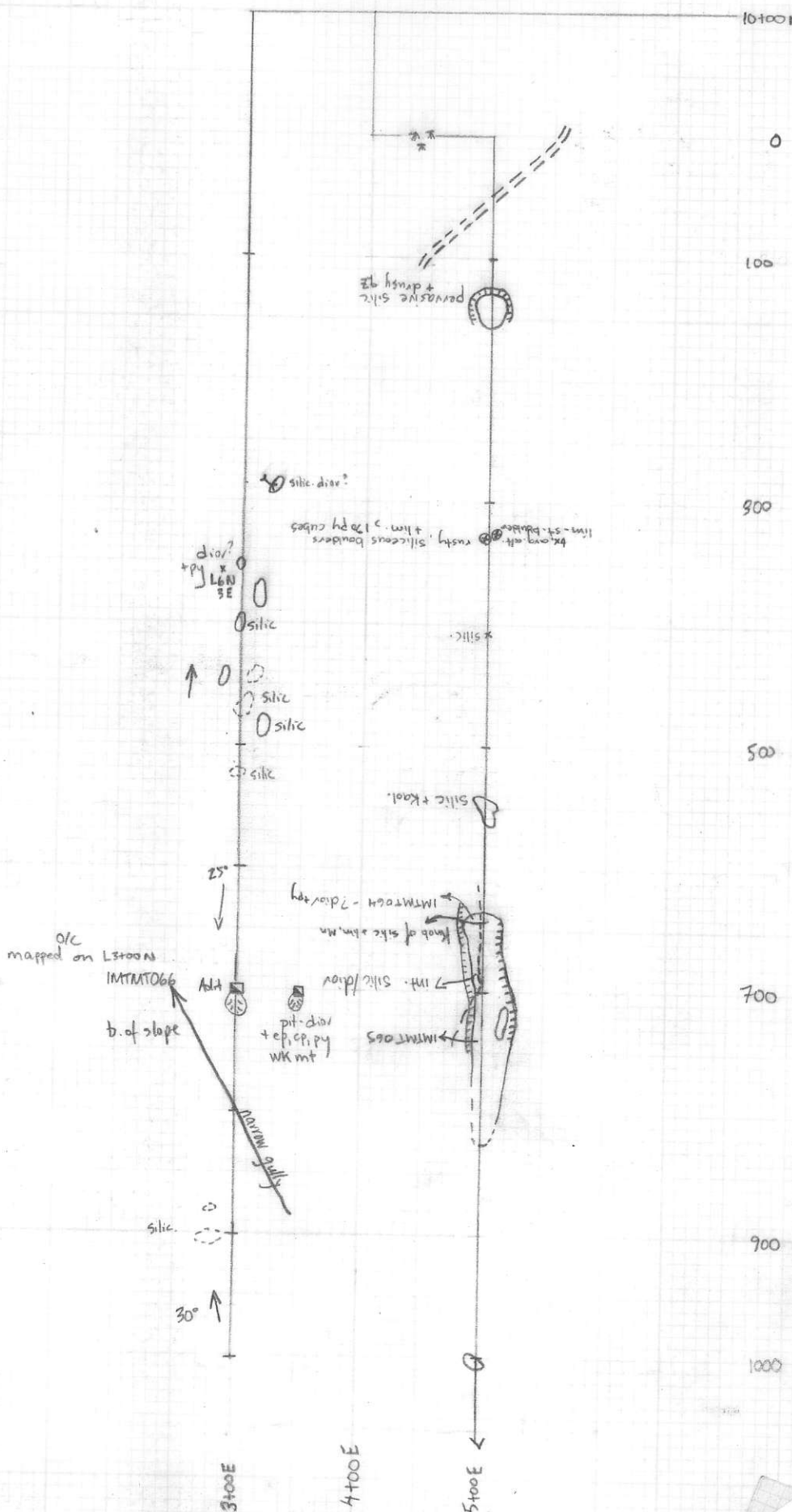
6-200' west  
+55

B/L 0400


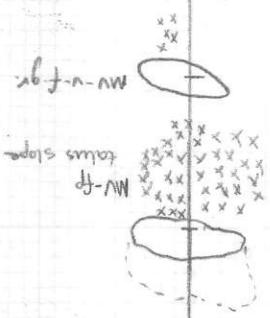
Tam-S  
Rece Mapping  
1:5,000  
July 8/91



Tam Reccé Mapping  
 1:5,000  
 July 7/91



1000W  
900W  
800W  
700W  
600W  
500W  
400W  
300W  
200W  
100W  
0+00E



MV  
MV  
MV  
MV  
MV  
MV-aph  
Mule 2  
MV



Rece Mapping  
Tam Property  
07-06-91  
1:5000



2000  
1900  
1800  
1700  
1600  
1500  
1400  
1300  
1200  
1100  
1000W

N00+01

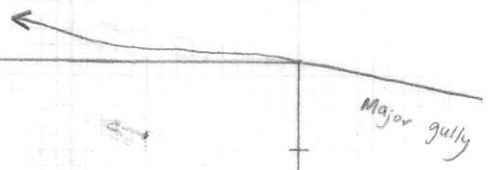
○ MV-Phase

NW ○

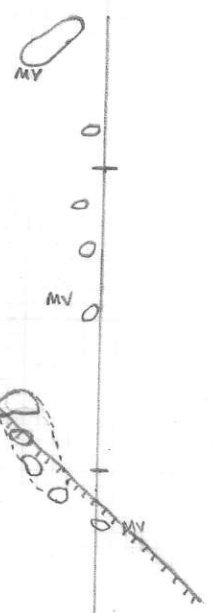

H100N

○ MV

○



1300  
1200  
1100  
1000m  
900m  
800m  
700m



csc-  
fspay-  
phyric

MV  
fol.

~ Flat area

MV-fol.

MV



MV

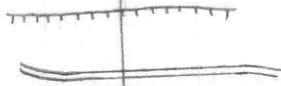
MV

18100m

700m

→  
1:2500

MV.  
CC in vugs;  
Diat phylite



MV

MV

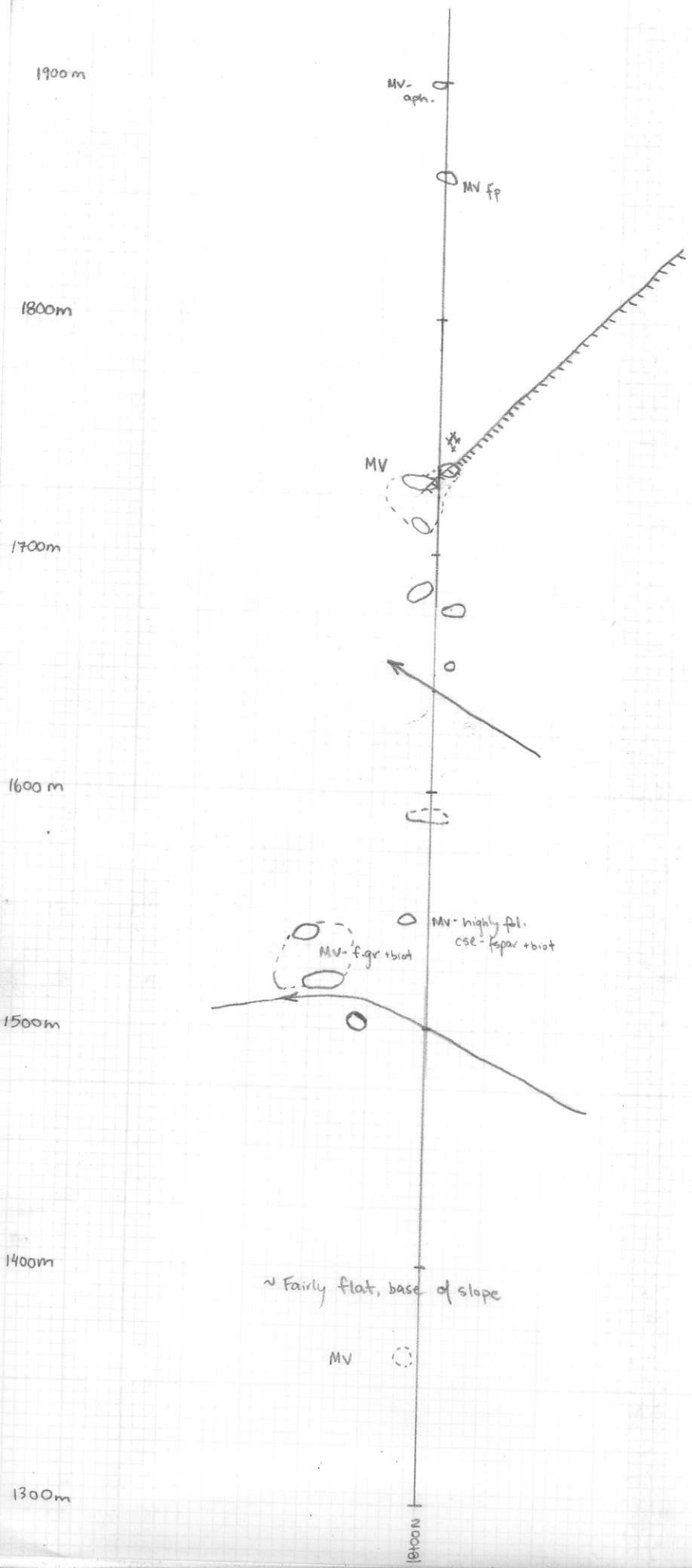
MV

MV  
Pyx-spar-biot


B/L 0400E

N






1:2500



1/18/2001




22400 N



200m

300m

400m



500m

MV-highly fol.



600m

1200m

MV

← Z 1100m

1000m

900m

25°

○ MV

MV - v.f.g.

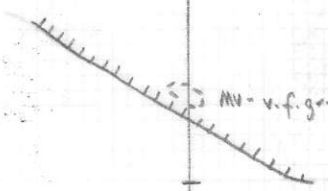
base of slope

800m

700m

600m

122100N



1800m

1700m

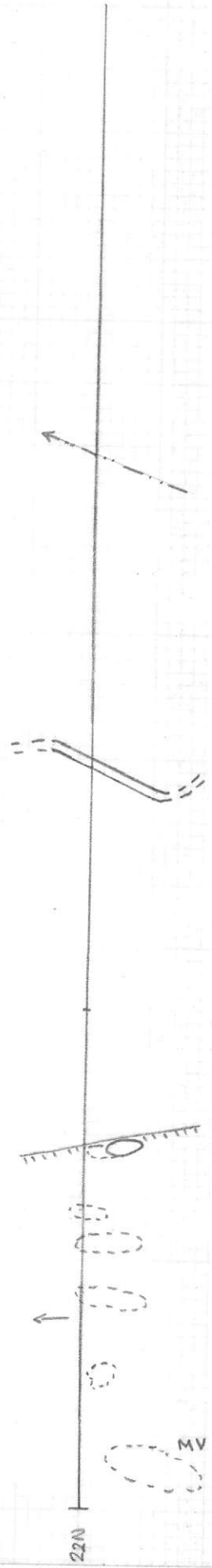

1600m


1500m

1400m

1300m

1200m

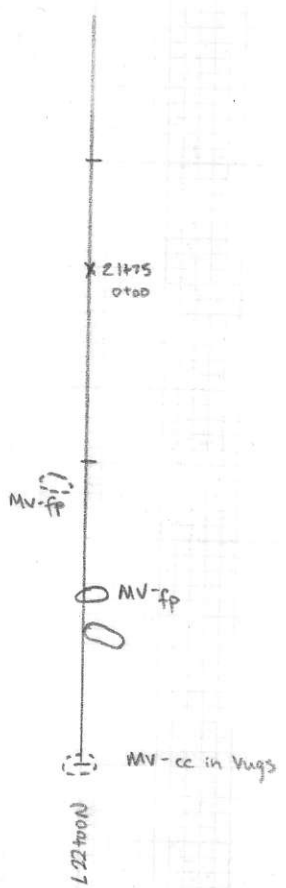




2100m

2000m

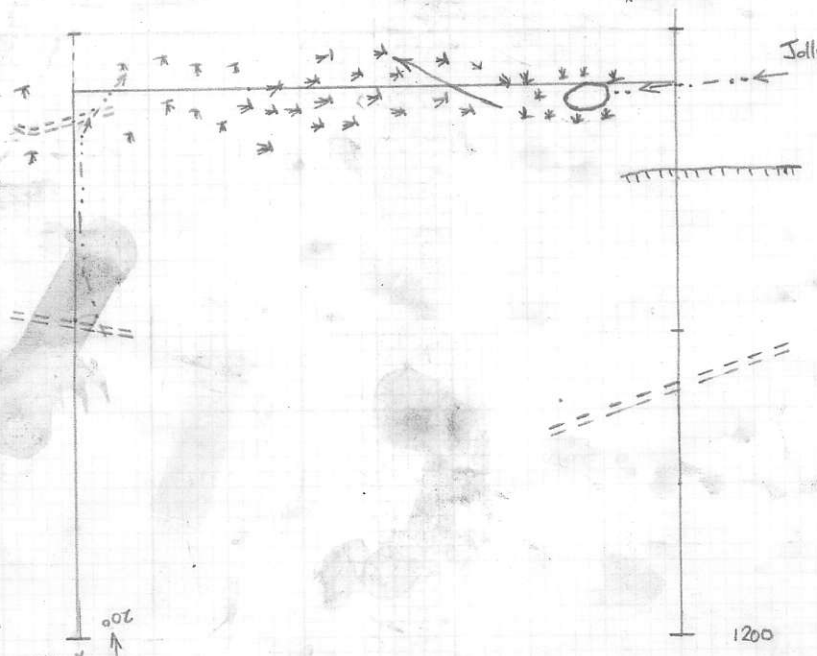
1900m



1600

Jolly Jack Crk.

1566 m



Tam. Recce Mapping

1:5,000

July 9/91

NW

200

North

1200

6150N