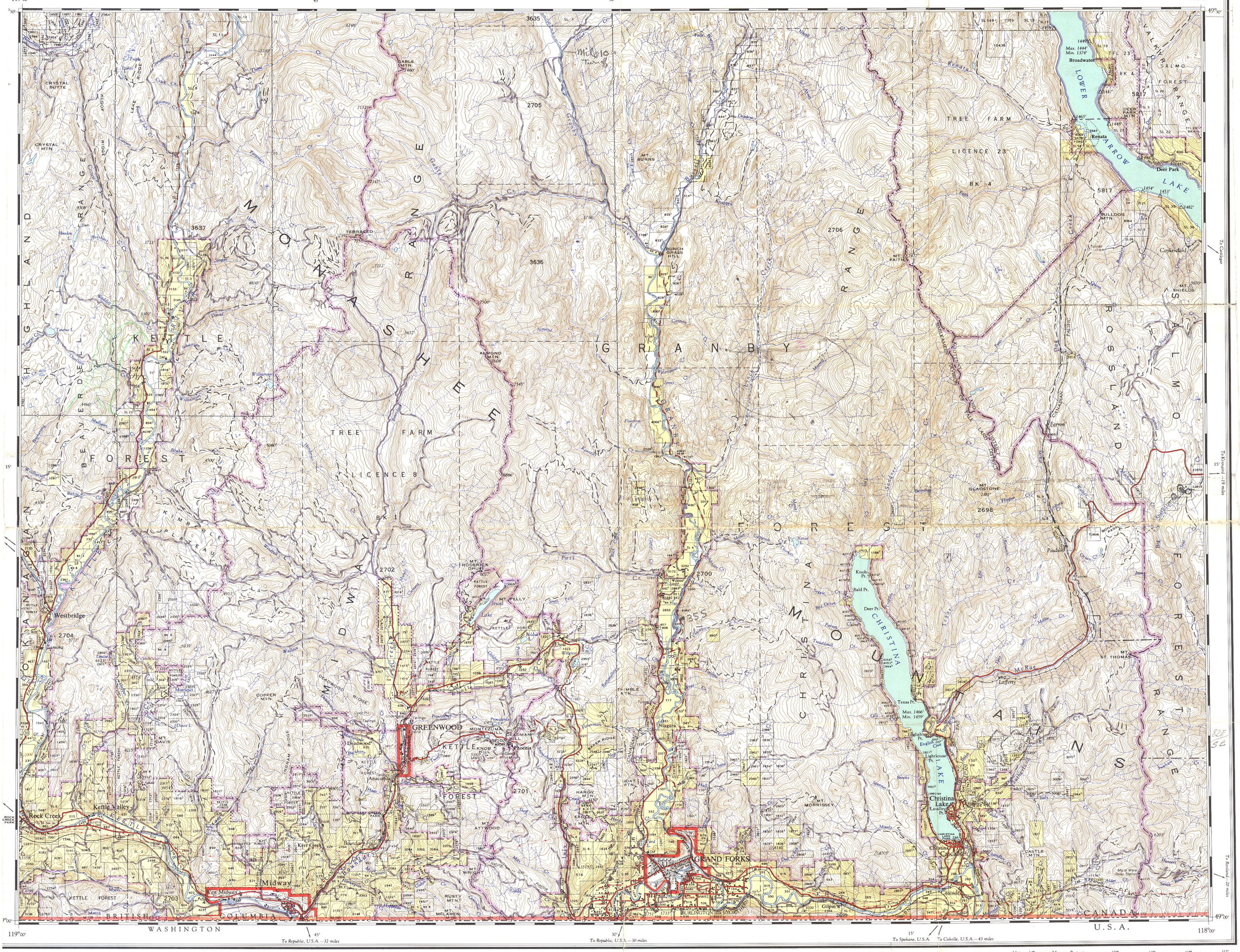

l Status Edition, compiled and produced by the Map Production Division,
n and Mapping Branch, Department of Lands, Forests, and Water Resources,
ia, B.C., 1970 and 1971.

MAJOR RESERVES AND LICENCES

REFERENCE

Tree Farm Licence
Prov. Forest Reserve

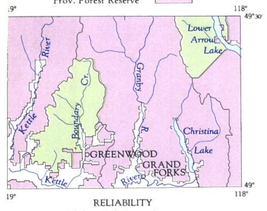

RELIABILITY

nimetry compiled from B.C. Prov. Govt. interim mapping,
6-67, B.C. air photos 1965-66.

ntours compiled from mapping by Dept. of Energy, Mines, and
ources, Ottawa, 1959.

ture survey 1968 from B.C. air photos 1968.

REFERENCE

Land alienated or covered by application under the Land Act	1273
Surveyed land in flooded areas which has been alienated	CG
Surveyed Timber Lease, Licence, or Berth	TL or TB
Indian Reserve	IR
Mile Post	
Boundaries: International and Monument	MS
Interprovincial and Monument	
Government Reserve	GR
Land District	
Forest Reserve	
Tree Farm Licence	
Municipality	
Water Supply Reserve	
Park	
Park less than 10 acres	
Campground	
Mine	
Historic Monument	
Forest Service Lookout	
Post Office	P
School	S
Hospital	H
Micro Wave Relay Station	MWRS
Church	
Building	
Cemetery	C
Gravel Pit	GP

GRAND FORKS

BRITISH COLUMBIA

Scale 1:125,000 or approximately 2 Miles to 1 Inch.

Miles 1 0 2 4 6 8 10 Miles

Scale of Kilometres

2 0 2 4 6 8 10 12 14 16

inches 0 1

0 1 2 centimetres

This reference scale bar has been added to the original image. It will scale at the same rate as the image, therefore it can be used as a reference for the original size.

Magnetic Declination approximately 20°55' East at centre of sheet, 1971.
Decreasing approximately 1' 45" annually.

Maps and indexes with price lists may be obtained from the Map Production Division, British Columbia Lands Service, Parliament Buildings, Victoria, B.C.

LITHOGRAPHED IN CANADA BY A. H. MACDONALD, QUEEN'S PRINTER, VICTORIA, BRITISH COLUMBIA

REFERENCE

Roads: Hard Surface, All Weather	Divided, More than 2 Lanes / 2 Lanes
Loose Surface, All Weather	2 Lanes
Loose Surface, Less than 2 lanes	All Weather / Dry Weather
Four Wheel Drive	
Trail	
Highway Route Number	1
Railway	Station / Turntable / Flag Stop
Abandoned Railway	Along Road
Main Telephone Line	
Main Electric Power Line	
Lighthouse (Occupied)	
Horizontal Control Station	With Lighthouse
Elevation in feet above mean sea-level	.8315'
Contours (Interval 100 feet)	3500 — Depression
Indefinite Stream or Shoreline	
Swamp or Marsh	Salt Marsh
Intermittent Lake or Seasonal Inundation	
Mud, Sand, or Gravel	
Glacier or Icefield	
Spring	S
Dyke	
Customs Office	Cust.
Airharbour or Seaplane Landing	
Water Gauge	WG
Water Tank	WT
Saw Mill or Pulp Mill	SM, PM

Universal Transverse Mercator Projection

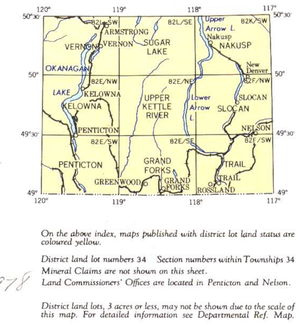

On the above index, maps published with district lot land status are coloured yellow.

District land lot numbers 34 Section numbers within Townships 34
Mineral Claims are not shown on this sheet.
Land Commissioners' Offices are located in Penticton and Nelson.

District land lots, 3 acres or less, may not be shown due to the scale of this map. For detailed information see Departmental Ref. Map.

824883
Barnato

B.C. Urban 1978

82 E/SE