

June 26, 1989

Weather: some high clouds,
sunny.


Companion: Kevin

yellow (PN 624)

Starting at LCP,
following Claim Line
North.

824835

Yellow
82E/5



North Claim
Line 750m From
LCP

Sample BCS15301

WS. Grey Brown

FS. Tan

Rx is granular appearing
(Fine-med grained containing hbl'd
phenos (2%).

Weath surface rx is light
brown with rusty patches. Hbl'd (3mm^{1mm to}
(euhedral)
Phenos are emphasized and white
anhedral phenos (?) are obvious (~2%)
Vesicular.

200m W along claim line from 2N Post

BCS15302

Dark brown/rusty weath. surface
FS is light brown, glassy, grainy
appearance. Contains 2% hbl'd phenos,
1% Q₂ eyes (?). Med Grained.

o/c is massive, surrounded
by talus.

Note: Orange lichen grows
on the rx.

at 208° from W-claim line
(at 200m), for 62m - next
sample BCS15303 (Litho).

BCS15303

Same Rx Type (Marron)

now at 85m and
going 320° for 105 m
back at claim line.

Back on claim line,
heading west.

at 65m from joining
claim line at (A)

BCS15304

Marron

same as before

at 2N, 1W, bearing of
 150°

at 260m BCS15305

Marron

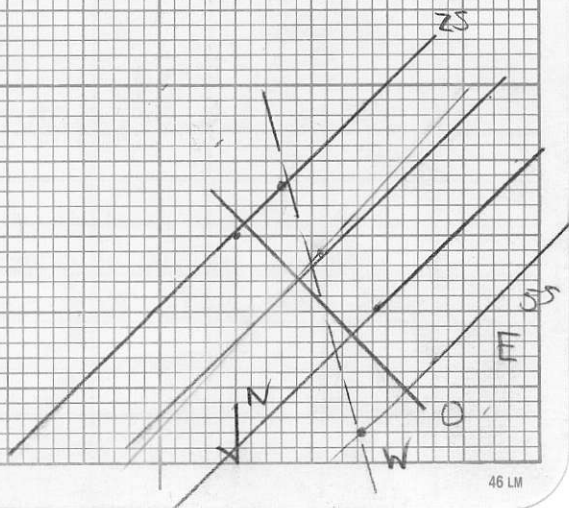
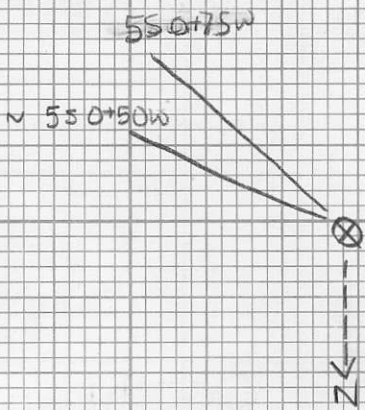
Hold $\sim 1\%$

Yellow Soft Anhydral

Phenos 3-5%

otherwise, same as
other samples

(m.g. sugary texture)



DM-24

at approx
3+50S
1+25E

July 4/89

Weather: Cloudy
Companion: John

Yellow

Starting at Rd
West of LCP, going
west.

From IN, 1W at 025°,
~25m, Sample BCS15306

o/c is brown with a
vesicular texture.

Fresh surface is medium

to dark brown with 1-2% hbl'd phenos.
Rx is granular appearing
Marron Volcanics
→ Orange Lichen

From rd, due west, 240m
BCS15307 Litho
o/c looks rubbly (vesicular?)

FS is vesicular, med chocolate
brown in colour, 2% hbl'd phenos
~5% vesicles
1% white blebs (2-5mm)
→ Marron Volcanics

at 2W, reset hipchain to ○
at 3W, " " " ○

From ~~2W~~ 4W, going N.
Hipchain at ○.

400m from 4W, BCS15308

BCS15308

light brown colour,
glassy/sugary appearance.

1% hbl'd phenos

o/c in pods, massive,
blocky.

BCS15309

~ at 60°
- - 50m from

420m mark # of

N line from 4W

From 4W IN, back 50m
towards 4W.

set hipchain at 0,
going due E along ridge.

BCS15310 at 120m along
ridge.

BCS15311

295m along

ridge

Massive

JTs

105/78S

188/80W

BCS15312

360m along ridge

BCS15313

530m along ridge

BCS15314

~ 730m along ridge

BCS15315

790m along ridge

1500m along ridge,
going now at 160°
hipchain at 0.

From 1500m along ridge at
 160° , 25m = BCS15317

1500m along Rid., at 160°
165m = BCS15318

↓
ended up at rd
~ 150m N of truck and
(junction rd w claim line)

200m ~ 650'
500'

July 5, 1989

Weather: Sunshine

Companion: John James

On Yellow - PN 624

Walking W on Northern
claim line to 4W, 2N,
then 300m south along
claim line, then due E
back to the rd + truck.

Afterwards, map in
rds (?)

300m then E.
at 1306m, hit rd.

From here to claim
line was 466m.