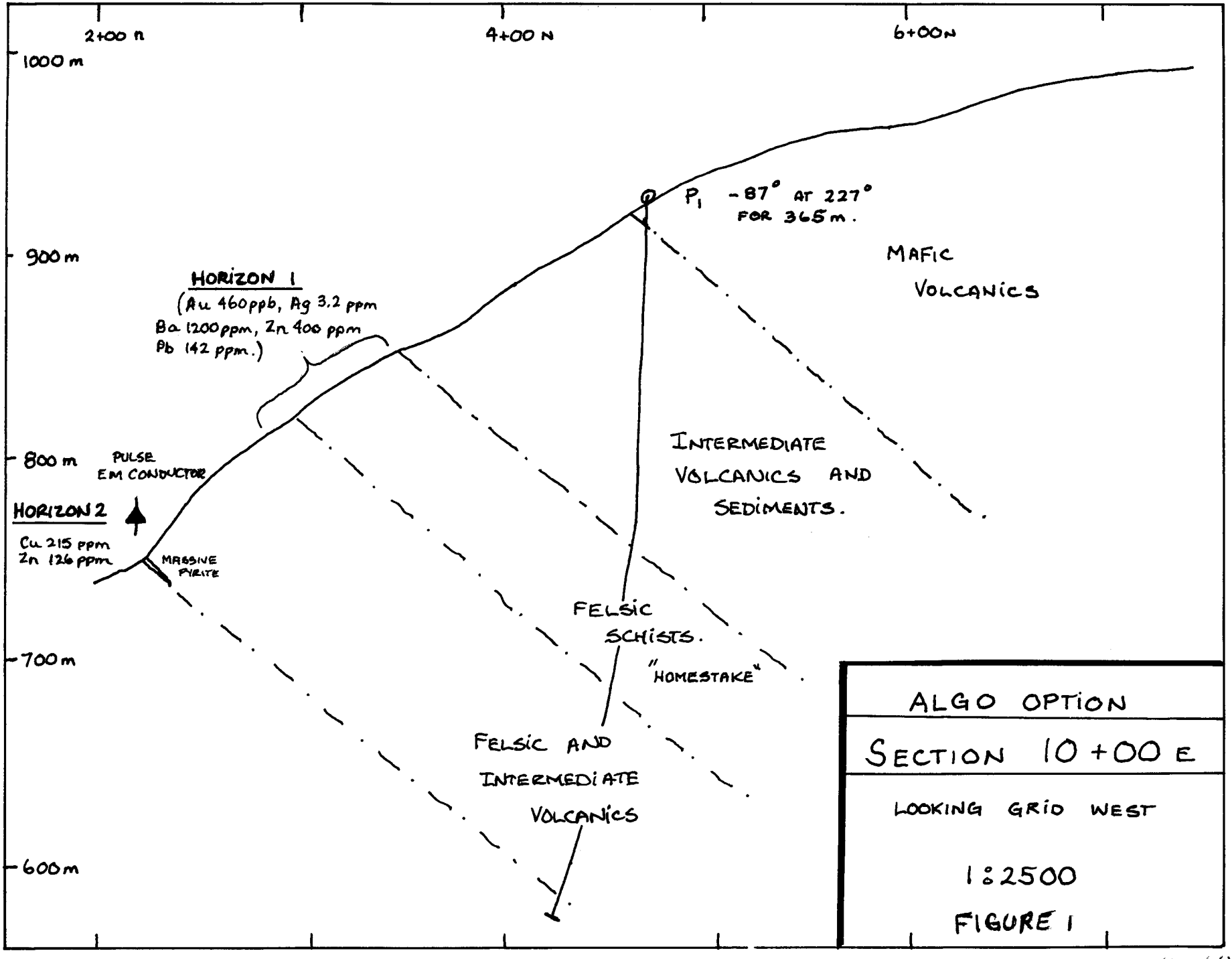
2+00 N
4+00 N
6+00 N
1000 m
900 m
800 m
700 m
600 m
P1 -87° AT 227° FOR 365 m.
MAFIC VOLCANICS
HORIZON 1
(Au 460 ppb, Ag 3.2 ppm
Ba 1200 ppm, Zn 400 ppm
Pb 142 ppm.)
INTERMEDIATE VOLCANICS AND SEDIMENTS.
PULSE EM CONDUCTOR
HORIZON 2
Cu 215 ppm
Zn 126 ppm
MASSIVE PYRITE
FELSIC SCHISTS.
"HOMESTAKE"
FELSIC AND INTERMEDIATE VOLCANICS
ALGO OPTION
SECTION 10+00 E
LOOKING GRID WEST
1:2500
FIGURE 1

824692

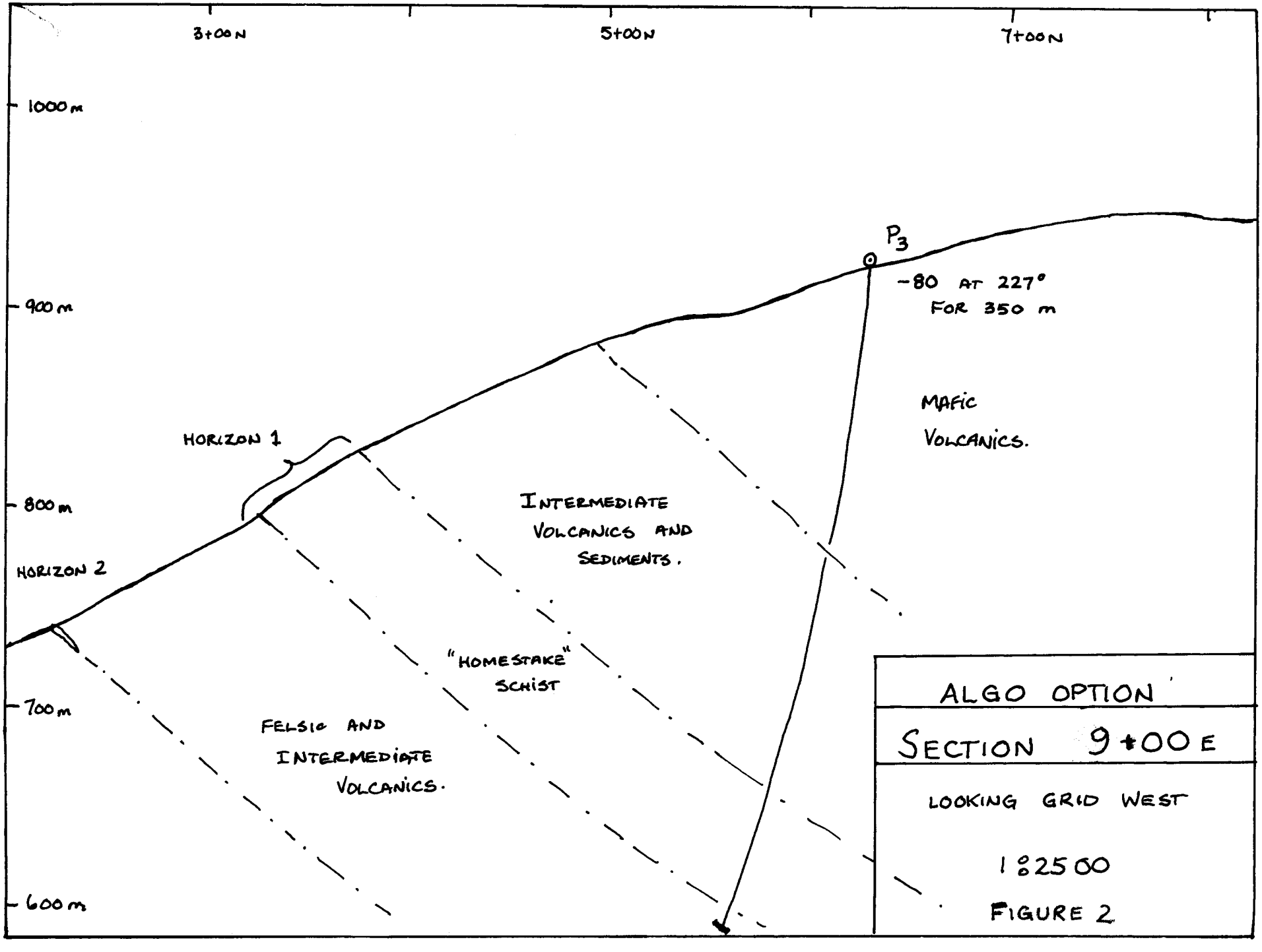
3+00N
5+00N
7+00N
1000m
900m
800m
700m
600m
P3
-80 AT 227°
FOR 350 m
MAFIC
VOLCANICS.
HORIZON 1
HORIZON 2
INTERMEDIATE
VOLCANICS AND
SEDIMENTS.
"HOMESTAKE"
SCHIST
FELSIC AND
INTERMEDIATE
VOLCANICS.
ALGO OPTION
SECTION 9+00E
LOOKING GRID WEST
1:2500
FIGURE 2

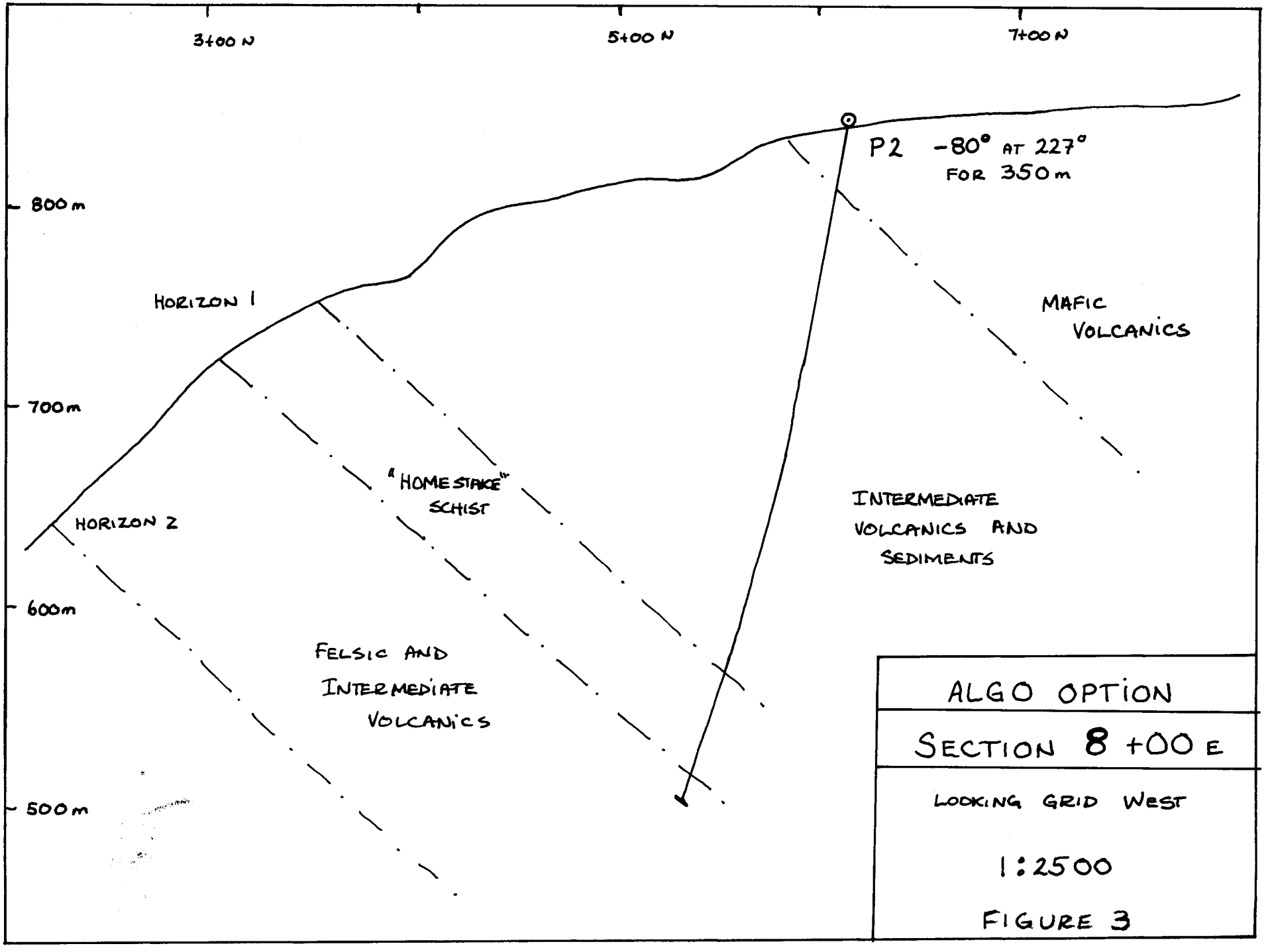
3+00 N
5+00 N
7+00 N
800 m
700 m
600 m
500 m
P2 -80° AT 227°
FOR 350 m
HORIZON 1
HORIZON 2
"HOMESTAKE"
SCHIST
MAFIC
VOLCANICS
INTERMEDIATE
VOLCANICS AND
SEDIMENTS
FELSIC AND
INTERMEDIATE
VOLCANICS
ALGO OPTION
SECTION 8 +00 E
LOOKING GRID WEST
1:2500
FIGURE 3