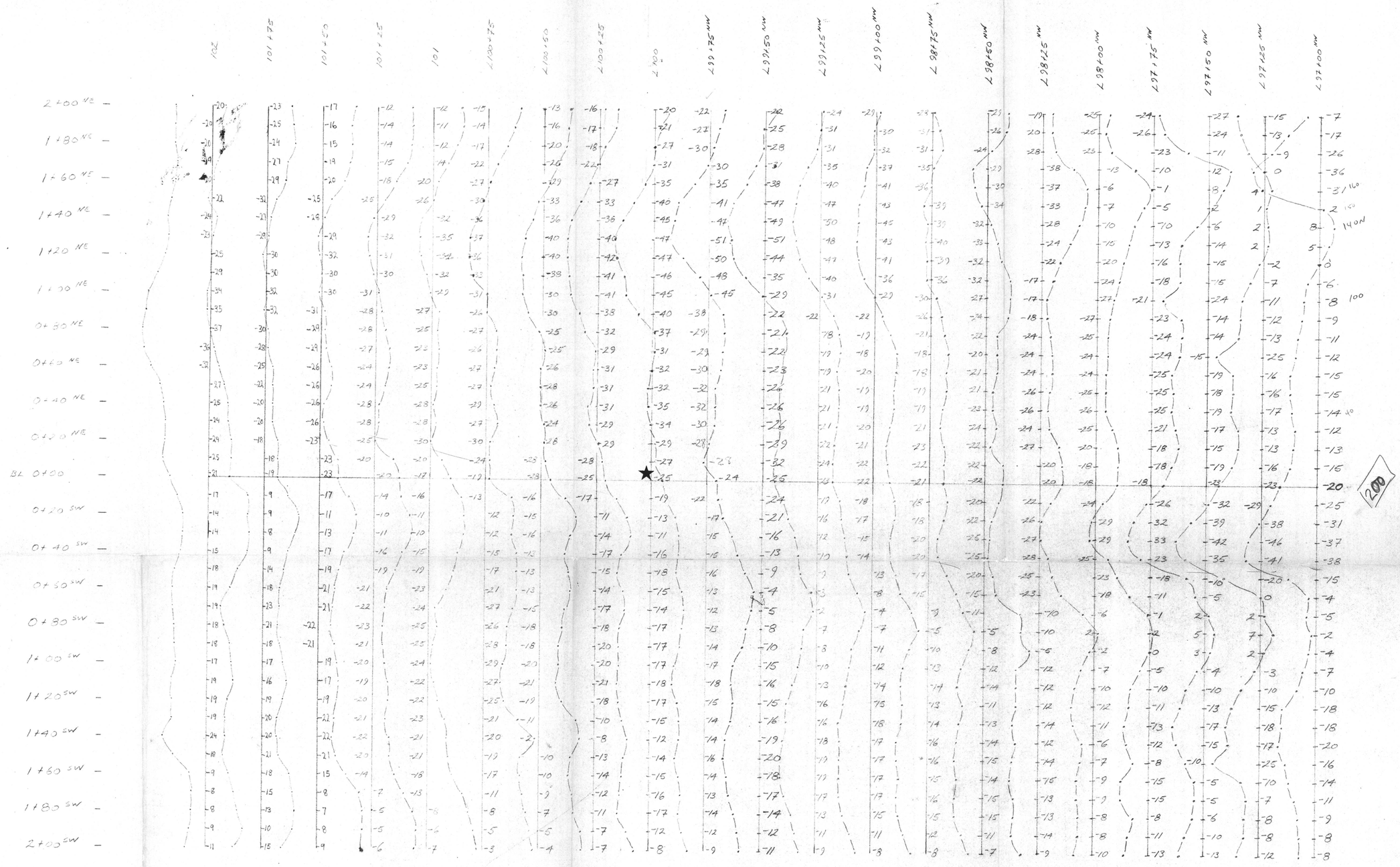

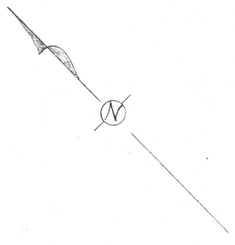

REA GOLD CORPORATION

VANCOUVER B.C.

EM-VLF % Dip Angle

AR-HN Claims

Detailed Grid

Kamloops Mining Division, British Columbia

Drawn by: R. Shearing	NTS: 82 M/4
Technical work by P. McLean	Scale: 1:1000
Date Oct 30 1983	Figure No:

SPIREX ENTERPRISES LTD.

824651

LEGEND

Instrumentation : Geonics EM-16

Transmitter station : Cutler Maine U.S.A.

Frequency : 17.8 KHz

Line interval : 25 m

station interval : 10 m

Personnel : Phil McLean

Survey date : Oct 24 to Oct 28 1983
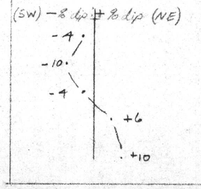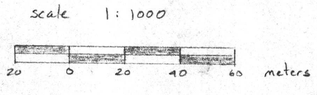
★ Massive Sulphide showing Au, Ag, Pb, Zn, Cu