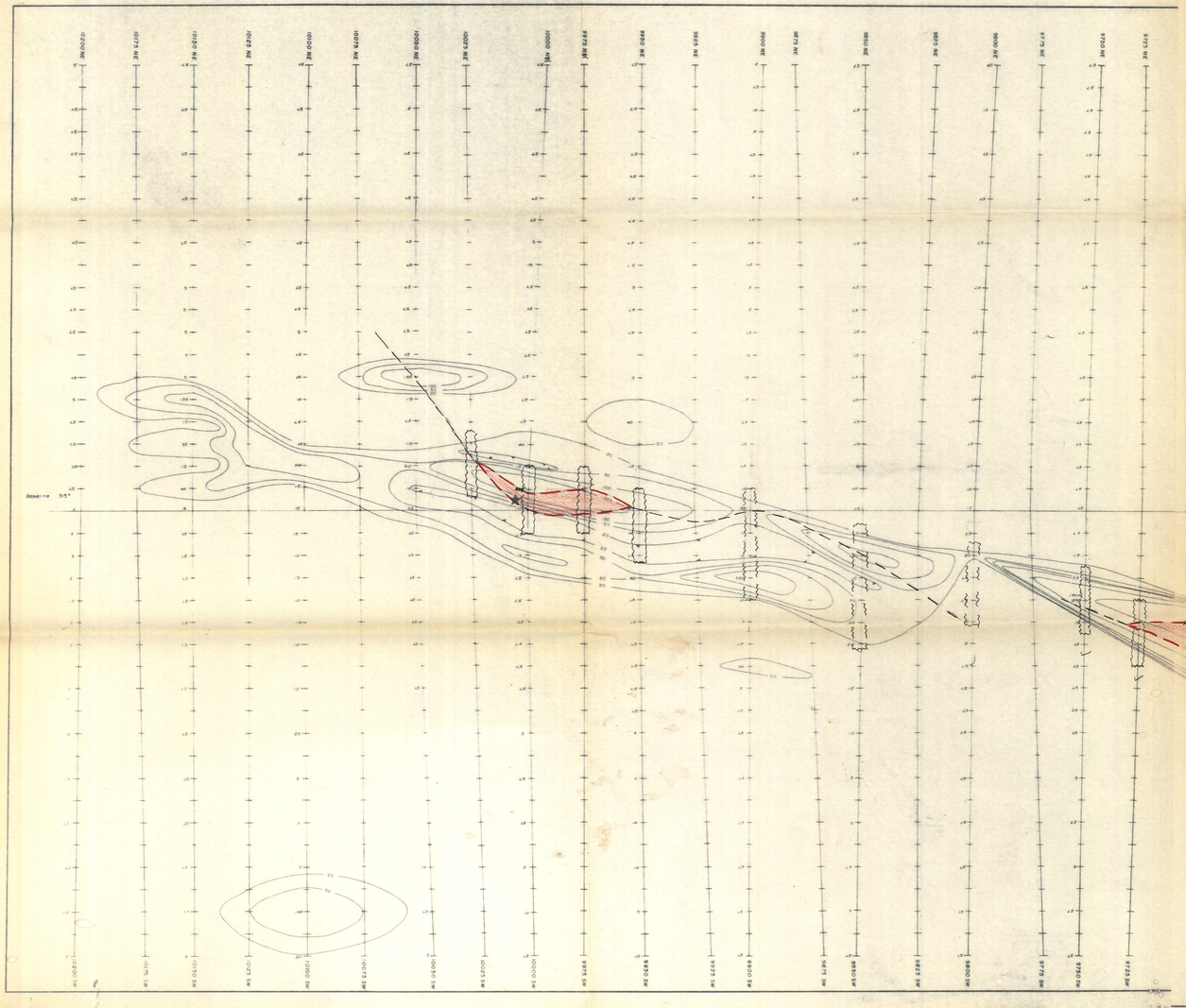

DUEERBURDEN SAMPLE PROGRAM

Each trench 30-35m long
- samples every 10m along trench
- samples every 1-1½m in profile

estimate 110 samples

Each sample 1 cubic foot, panned down to heavy mineral con. Mercury amalgamation for placer recoverable gold.

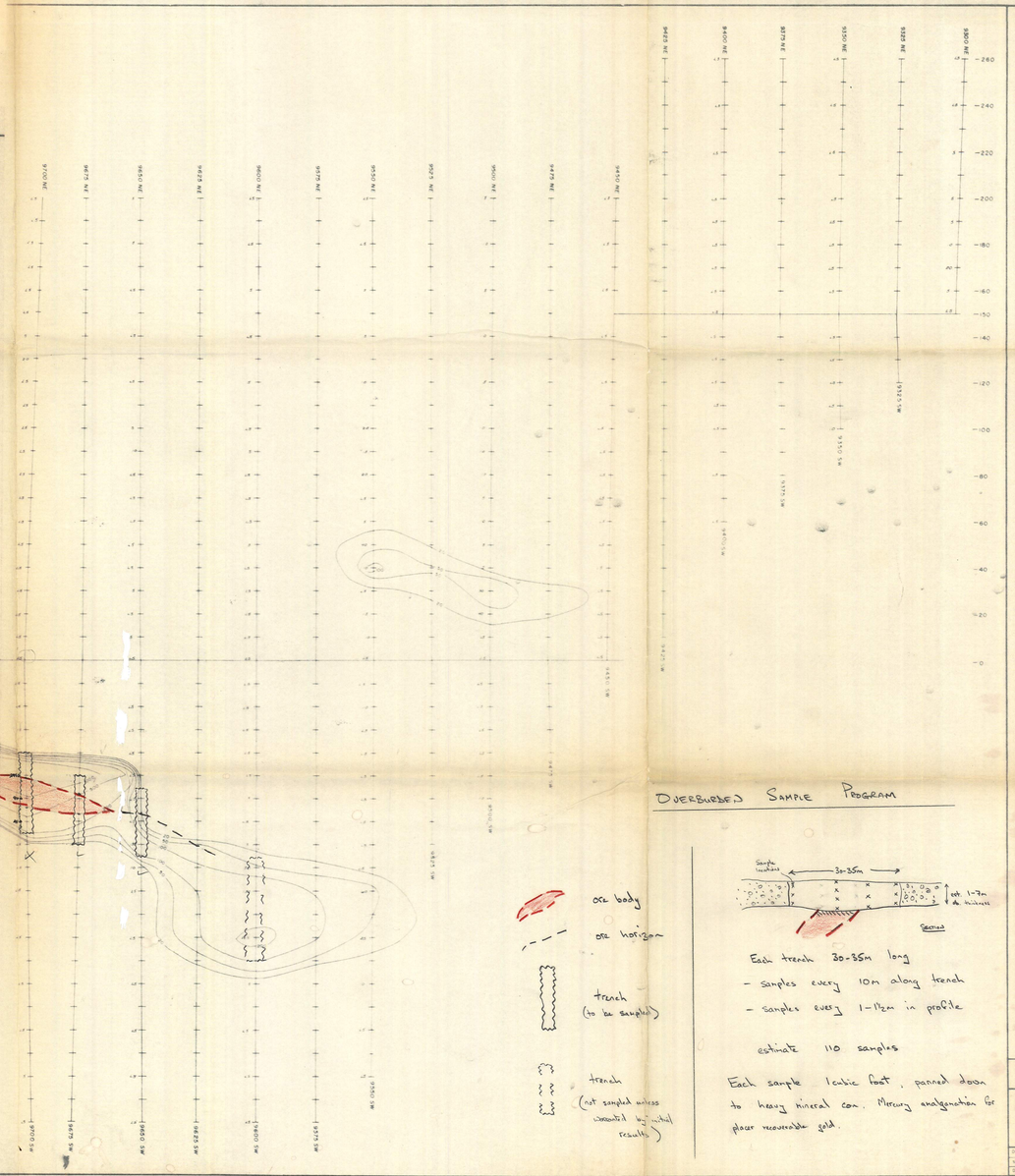

SYMBOLS

Grid line
Soil sample station
Sample analysis ppb Au
Contour lines
20 ppb
50 ppb
100 ppb
200 ppb
500 ppb
1000 ppb

GEOSTATISTICS

ARITHMETIC and STANDARD DEVIATIONS for 2988, 0995, 0999
For purposes of calculation samples 5 p.p.b. were assumed to be 1 p.p.b.
No values in excess of 1000 p.p.b. were included

Mean	6.0 ppb
S.D.	48.5 ppb
2 S.D.	97.0 ppb
3 S.D.	145.5 ppb

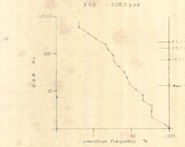



This reference scale bar has been added to the original image. It will scale at the same rate as the image, therefore it is a valid reference for the original size.

GEOTECHNICAL SURVEY

SUPERVISED BY MINOREX CONSULTING LTD
CONDUCTED BY SPIREX ENTERPRISES LTD

SCALE

10 0 10 20 30 40 50 metres

To accompany report by J.D. Bateman

REA GOLD CORPORATION
VANCOUVER, BRITISH COLUMBIA

GEOCHEMICAL PLAN GOLD (p.p.b.) IN SOIL
AR and HN CLAIMS

KAMLOOPS MINING DIVISION, BRITISH COLUMBIA

Drawn by:	P.W.	N.T.S.	92 I/14
Technical work by:	J.D.B.	Scale:	1:5000
Date:	Nov. 4th/85	Plan No.	1

824394