

West SC  
824233

FY

SMPLE FYL 5005 - 50m From line 47N

WEST SC S. LEAR AUG 19/88  
OVERCAST, COOL & RAINY

LN102 93+90 MAIN RD.

102 94+55 sm, swampy ch

102 90+25 CREST OF SM. HILL.

LN102 87+00 OLD RD. V. BADLY RUTTED.

LN102 86+90 sm ch.

LN102 85+60 ch.

85+50 d in slope - DIOR FLOAT

85+10 DIOR FLOAT

102 81+85 sm DIOR o/c under overturned Tm

102 81+60 lg pond (200m long) @

10m N of line.

81+20 sm ch draining pond

LN105 81+25 sm pond sm S of line

clear cut chds @ 1m ~~15~~ 40 104 L 80m

@ 825 LN106 is 35m from 1056

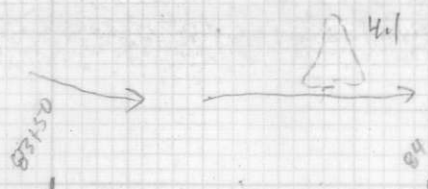
LN107 is 40m from 106

LN 105	83125	- Edge of clear cut.
	83120	sm o/c mgt. dior tr.
	83150	ck. 15m N of line.

LN 105	846	ck - line crosses
	84150	lg Dior float.
	85	1 in slope. flat, open valley.
	86100	ck.
	86135	sm ck.
	89100	clearing 20m W.

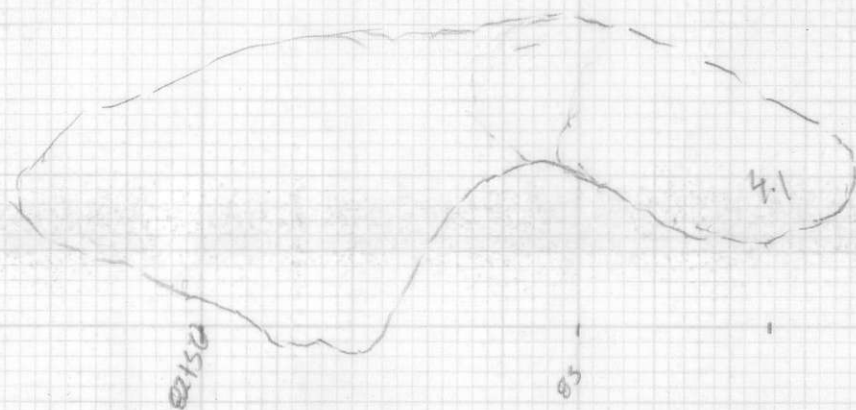
105	92185	Main Rd.
	94110	ck. DIOR FLOAT.

② 93100 LN 106 - 60m from 105.



↑  
N

LN105



- 03150 -



P N

- LN102

AUG 19 / 02 WSC  
S. LGAR 11:0000

41  
- 00000  
41 001

PN

LN105



09150E

202

3.3 Full rounded o/c  
SCL 409  
Fig. med grn tuff  
Occ chert layers  
Occ v. fine py.  
↑ bedded ggy/gm tuff  
170/70° E

NSC S. LEON  
Aug 19/88 1:1000

LN102

1  
2

09150E


206

3.3 Full rounded o/c  
SCL 4019  
fig. med gun full  
dec chert layer / tr. v. line py.  
dec v. chert layer  
↑ bedded ggy/gm full  
170/70° E

WSC S. LEAN  
Aug 19/88 11:1000

201M2

2



W.S.C. S. LEMR AUG 19/88  
111000