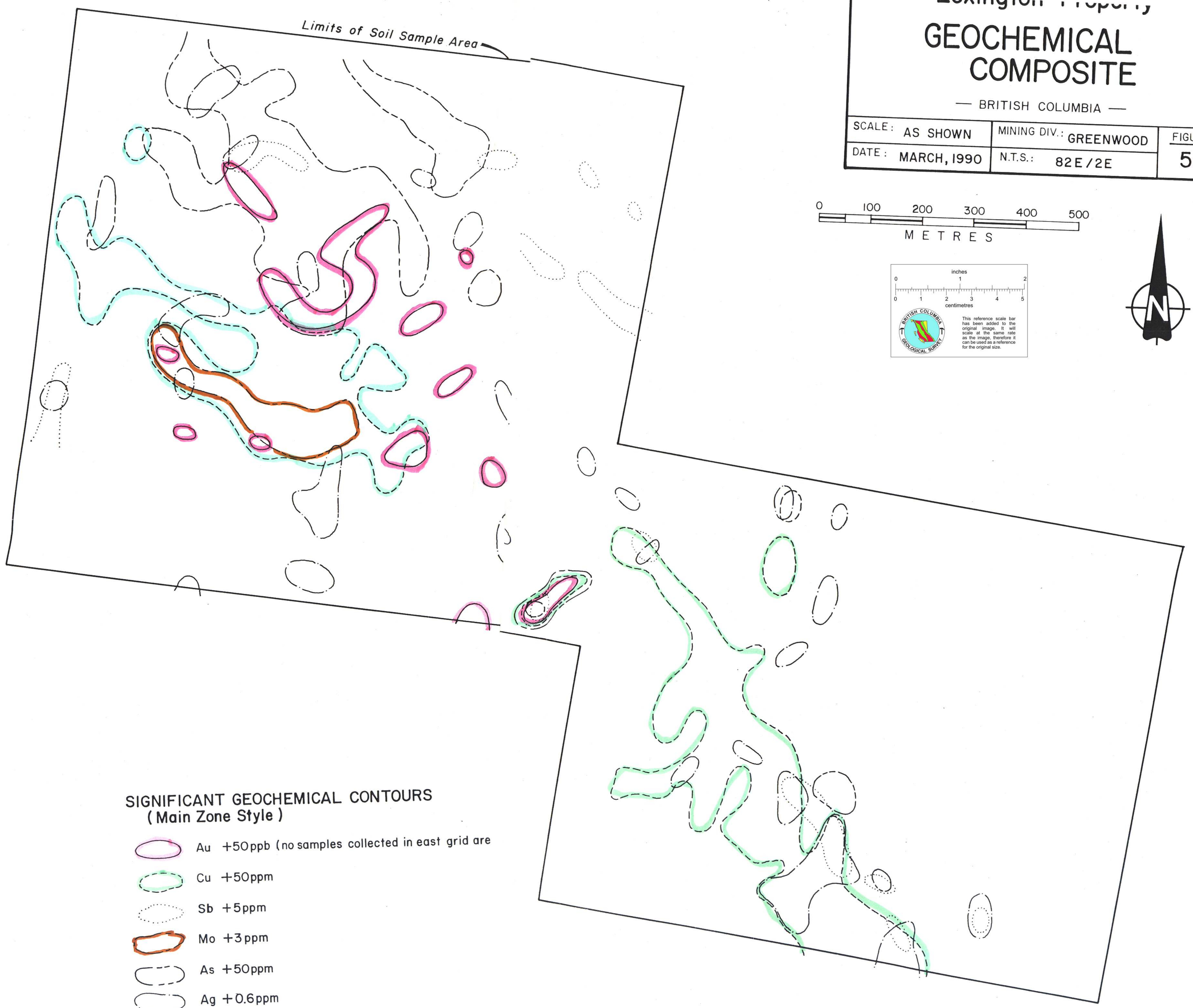
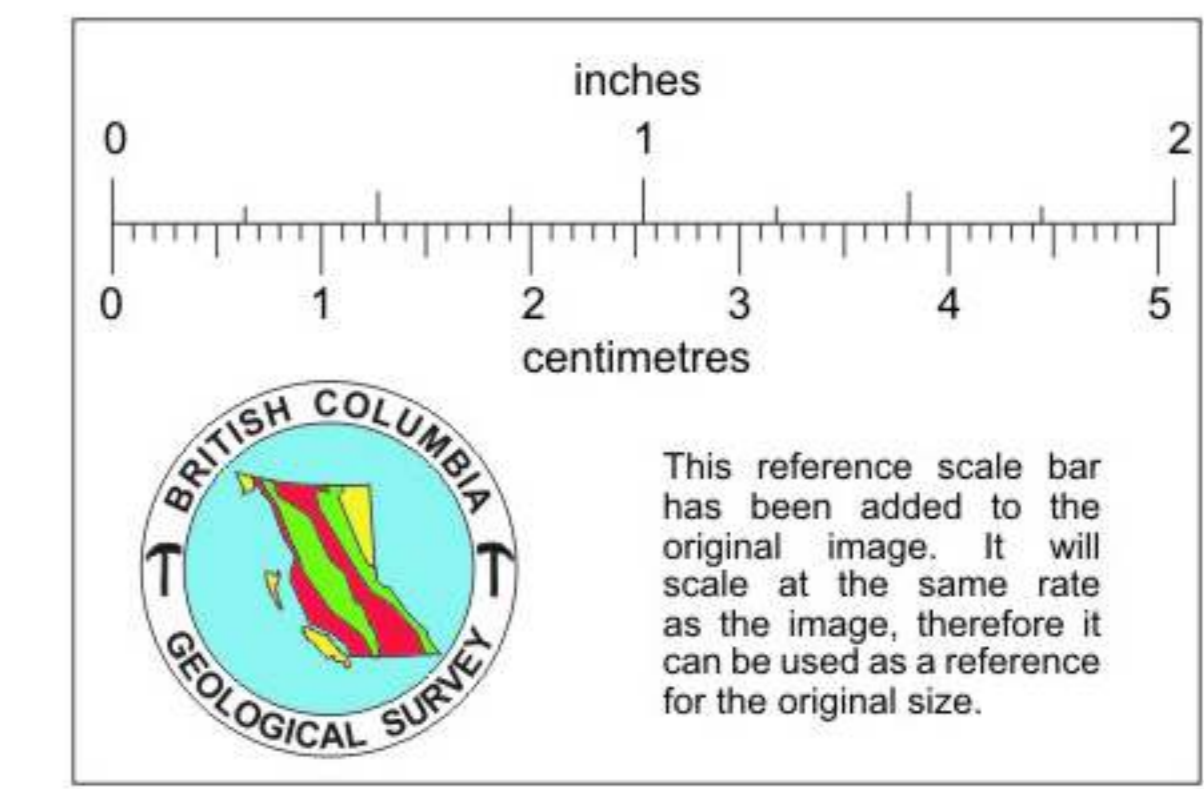
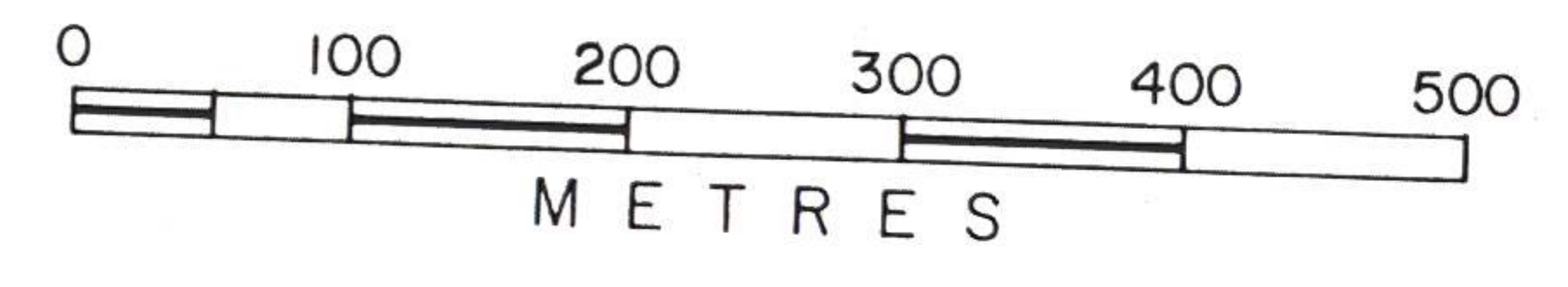








Lexington Property
**GEOCHEMICAL
 COMPOSITE**

— BRITISH COLUMBIA —

SCALE: AS SHOWN	MINING DIV.: GREENWOOD	FIGURE
DATE: MARCH, 1990	N.T.S.: 82E/2E	5a



- SIGNIFICANT GEOCHEMICAL CONTOURS
 (Main Zone Style)**
-  Au +50ppb (no samples collected in east grid are)
 -  Cu +50ppm
 -  Sb +5ppm
 -  Mo +3 ppm
 -  As +50ppm
 -  Ag +0.6ppm

824185
 Lexington