

Dusty Mac

Field Check List	
Map	826/5
Report	1989
Checked Property for Access, Disturbance Location	<input checked="" type="checkbox"/>
Before Picture	<input checked="" type="checkbox"/>
Work Permit	<input checked="" type="checkbox"/>
Work Necessary	<input type="checkbox"/>
Work Done	<input type="checkbox"/>
Date(s)	<input type="checkbox"/>
By Whom	<input type="checkbox"/>
Equipment	<input type="checkbox"/>
After Picture	<input type="checkbox"/>
Notified Mines Inspector	<input type="checkbox"/>
Inspection	<input type="checkbox"/>
Report	<input type="checkbox"/>
Comments	<input type="checkbox"/>
ONE INSPECTION JULY, 1992 (ATTACHED)	

Dusty Mac Reclamation

DM -17/18 area: Clean but rough around pads. Would cause more damage if required to walk in a cat. Already well revegetated. No danger to cattle.

DM - 16: Pad should be contoured, sump filled in by small backhoe. Garbage has been cleared.

DM - 14/15: Garbage cleared. Could be smoother, but would destroy existing reveg.

DM - 22, 24: All OK

Trenches all reclaimed.

Did not see DM - 19

Check with Joe Seguin to see if he saw something I didn't. I didn't see any burlap, for example.

Once done, will need a small, tire - backhoe for a morning to do 16 & smooth 17, 18 (poss. 14, 15). Also have 19 checked and done if required.

PROPERTY: DUSTY MAC (PN 627)

Commodities: Au, Ag.

Deposit Type: EPITHERMAL

Location: 82~~E~~/56 ; 2 Km E of OKANAGAN FALLS.

Access: PAVED ROAD ^{EAST} FROM OKANAGAN FALLS THAT PARALLELS SHUTTLEWORTH CREEK.

Claims: JG 13, 14 ; DM (1-4) ; AT LAST.

Ownership: DUSTY MAC MINES, 100 -601 WEST CORDOVA ST, VANCOUVER, BC V6B 1G1
683 - 2568

M.I. No. ?

Ass. Reports: 20078

CURRENT STATUS WITH MMC:

Status: INACTIVE

On MX General?: YES

Last Active: 1989

Work Done: GEOPHYSICS, GEOCHEMISTRY, DIAMOND DRILLING.

Inspected?: JULY 21, 1992

Inspection District: KAMLOOPS. (OSOYOOS M.P.)

CONCLUSIONS:

RECOMMENDATIONS:

PLAN OF WORK:

RECLAMATION WORK DONE:

ALL GARBAGE HAS BEEN REMOVED. " ALL SITES WERE LEFT AS PER INSTRUCTIONS OF THE OWNER OF THE PROPERTY AND RANGE RIGHTS EXCEPT DM16. THIS WILL BE RECONTOURED BY HAND TO AVOID FURTHER RANGE DISTURBANCE

INSPECTION REQUEST SENT:

INSPECTION DONE:

REMOVAL FROM BOND REQUESTED:

RESPONSE:

REPORT OF INSPECTOR OF MIN

(Issued pursuant to Section 15.4 of the Mines Act)

Name of Property: DUSTY MAC **Reclamation Permit No. MX-GEN-89**
Location: Osoyoos M.D. 49°20' N 119°32' E 82P/5E
2 km E of Okanagan Falls
Manager: Idle at time of inspection.
Address: Minnova Inc.
3rd Floor - 311 Water Street
Vancouver, B. C.
V6B 1B8
Persons Contacted: Idle at time of Inspection.
Type of Mining: Mineral Exploration
Date of Inspection: July 21, 1992

Inspection Report	Manager's Response of Action Taken
-------------------	------------------------------------

The property, at the request of the operator, was inspected in order to release the property from Reclamation Permit MX-GEN-89.

RECLAMATION

Drill Sites

A number of drill sites were left in and untidy and unreclaimed state. Burlap, plastic core box ties, core boxes and broken lids were littered about the sites. In accordance with section 10.6.8 of the code this material shall be disposed of in a proper manner.


Recontouring of the drill sites is required in accordance with section 4.4 of the Guidelines for Mineral Exploration.

Release of this property from MX-GEN-89 is not recommended at this time.

All garbage found has been removed from the site.

All sites were left as per the instructions of the owner of the property and range rights except DM-16. This will be recontoured by hand to avoid further range disturbance.

The mine manager shall complete the right hand column noting the specific corrective action taken, or to be taken by a specified date, and return a copy to the inspector within 15 days of receiving the report. Further, he shall post a copy in a conspicuous place on the property.




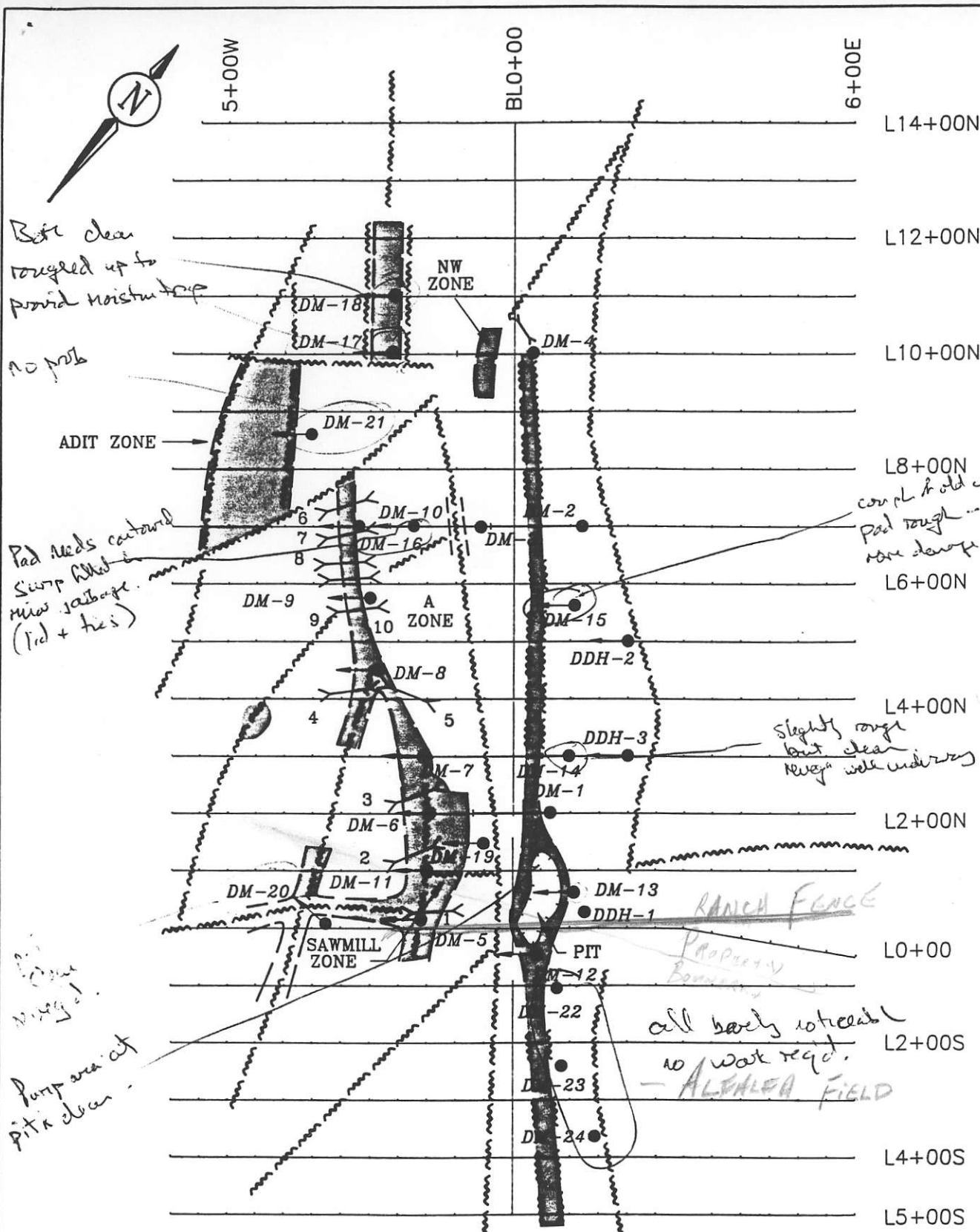
H. P. Joe Seguin
Inspector of Mines

2985 Airport Drive
Kamloops, B. C.
V2B 7W8

DATE: JUL 21 1992

Manager: ~~AS~~ I D PIRIE

Signature: 



DUSTY MAC PROPERTY
 STRUCTURE & MINERALIZATION
 WITH DRILL HOLE LOCATIONS

District Mac Reclamation

DM-17/18 area. Clear but rough around ~~the~~ pad ~~at~~. Would cause more damage than repair to walk in is cat. Already well reseeded. No damage to cattle.

DM-16 Pad should be cartowed - sump filled in - Small backhoe - 10m
Garbage has been cleared.

DM-15 Garbage cleared - could be smoother but would destroy existing reseed.

DM-14 as DM-15.

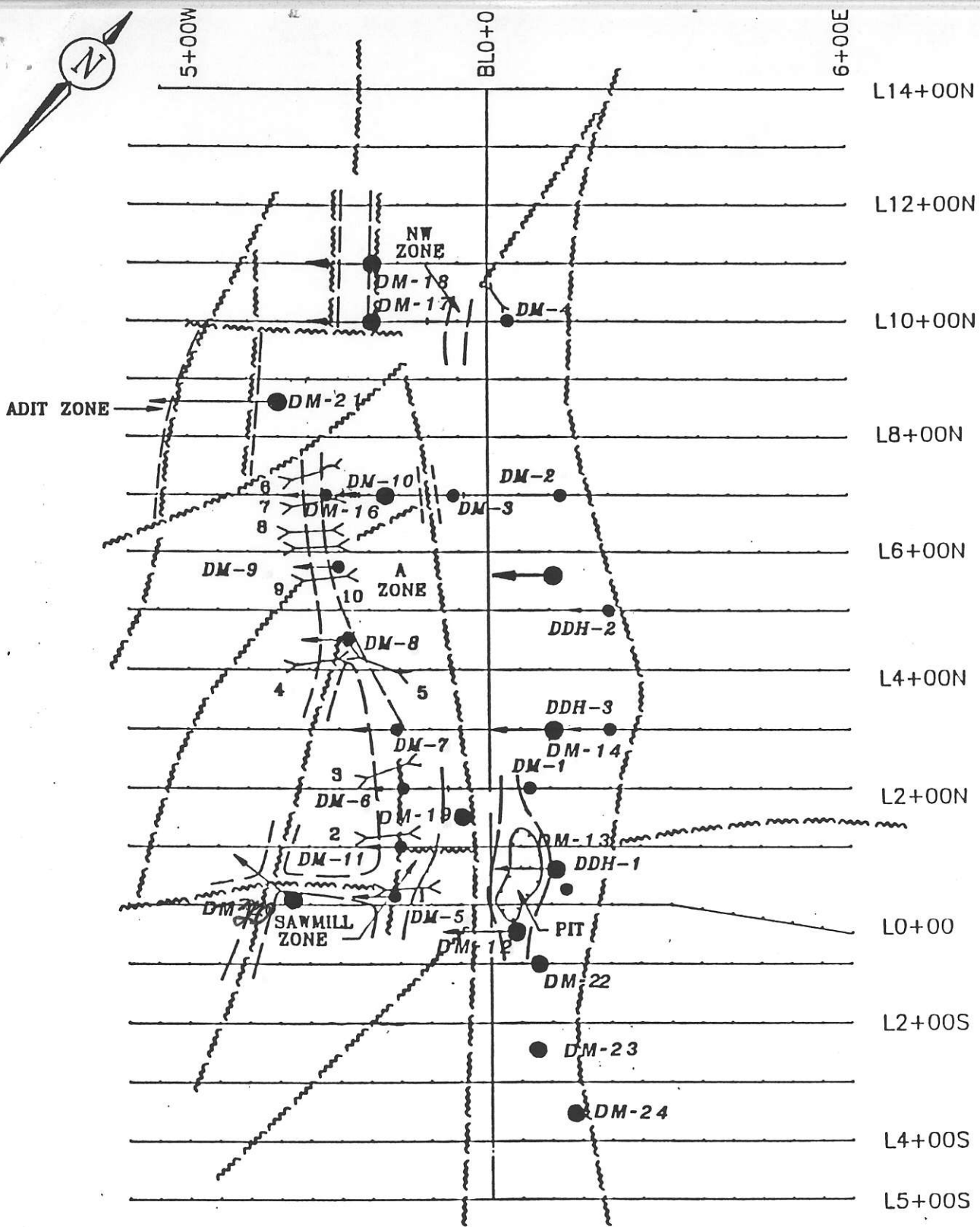

DM-22-24 all OK.

Trenches all reclaimed.

Did not see DM-19.

Check with Joe Seguin to see if he saw something I didn't. I didn't see any burials for example.

One day, need small tired backhoe for a morning to do 16 a smooth 17, 18 (poss 14, 15?). Also have 19 checked and done if required.



- Mineralization
- Alteration Zone
- ~~~~ Fault
- >< 1988 Trench location
- DM (MINNOVA 1988)
- ⊥ DDH (ESSO 1988)

**DUSTY MAC PROPERTY
STRUCTURE & MINERALIZATION
WITH PROPOSED 1989 DRILL HOLES**