

25/95  
8452

29/112  
8451

26/144  
8450

28/155  
8449

24/165  
8448

63/1980  
8447

480/3800  
8446

185/239  
8445

67/1150  
8444

49/136  
8443

23/86  
8442

44/112  
9011

27/64  
9010

35/123  
4009

54/267  
9008

630/562  
9007

540/562  
9001

55/109  
9002

57/684  
9003

340/4000  
9004

23/152  
9005

22/44  
9006

if Sample # sample No

metastone outcrop

lentic outcrop


— — — Assumed contact

Pb/Zn values (ppm.)

LOOKOUT CLAIM

SAMPLE LOCATION & GEOLOGY

Compass & Chain Sketch Map




Kamloops Mining Division

82 M/12E

Drawn by P.A. Ziebart

July 1984

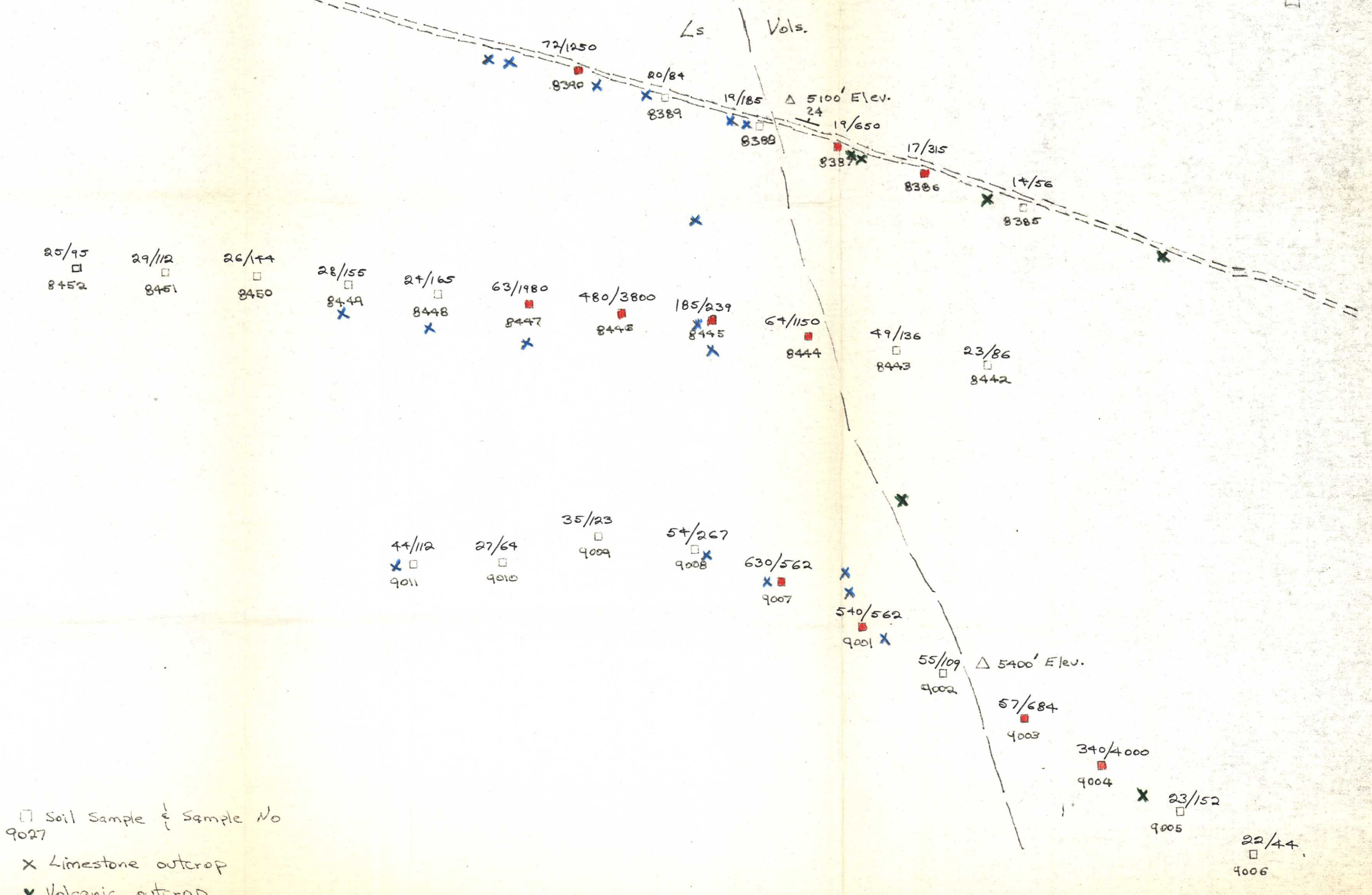


823867






← To Logging Rd. #4



### LOOKOUT CLAIM

### SAMPLE LOCATION & GEOLOGY

Compass & Chain Sketch Map



Kamloops Mining Division  
82 M/12E

Drawn by P.A. Ziebart  
July 1984

