

July 14/90

823840

Sean Reilly

Duncan Johnson

Harper Property Recce.

ORREA001 1m (vert) x 2.5m panel

Follows exposure on w.
side of adit mouth

ORREA002 1m (up stati.) by 1.5m panel

Follows stratigraphy exposed in
E. side of adit mouth.

ORREA003 0.75 (vert) by 2m panel

w. side of trench above
adit mouth

ORREA004 1.5 (horiz.) x 2m panel

w. side of test pit NW. of
adit mouth

ORREA005 PANEL COVERING EXPOSURE

ORREA006 PANEL COVERING EXPOSURE

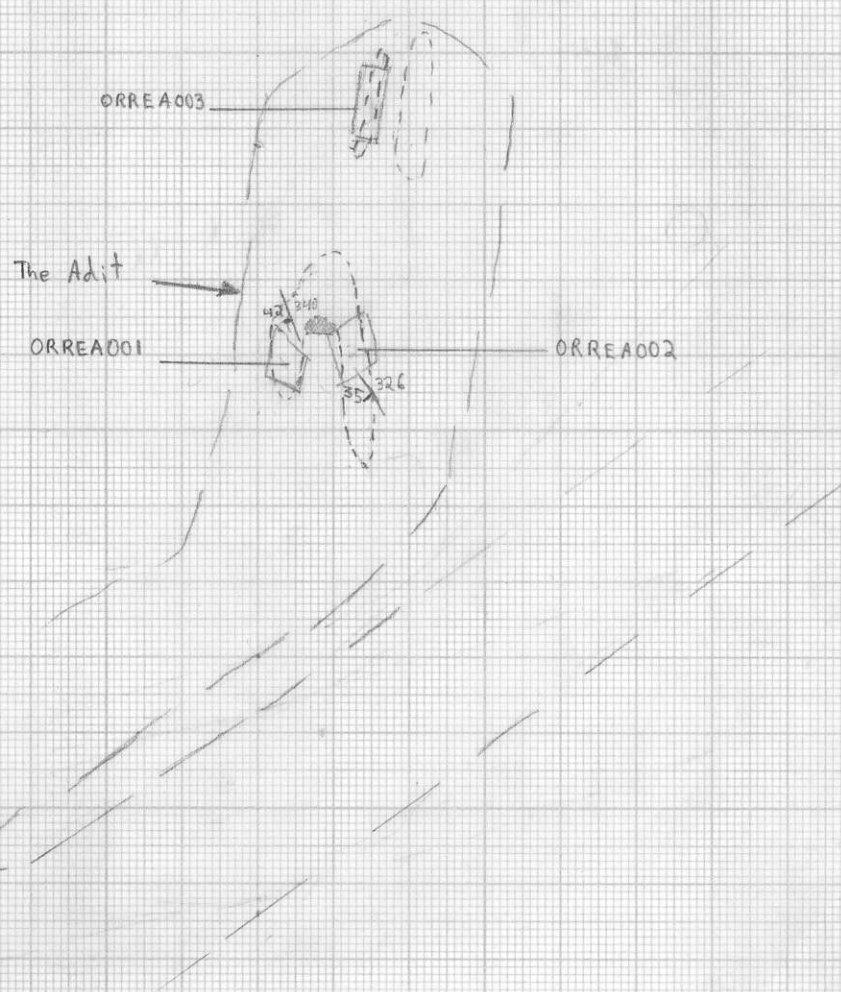
ORREA007 PANEL COVERING EXPOSURE

ORREA008 PANEL COVERING EXPOSURE

SAMPLES 5-8 in area of
limited, poor exposure.



ORREA004



ORREA003

The Adit

ORREA001

ORREA002

N

Pannel Samples
Harper Cr. Adit

Scale 1cm = 2.5m

by Duncan Johannessen
with Sean Riley

DIE July 14th / 80% Ray Tracing Vellum

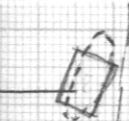
DIETZGEN 100% Rag Trading Velium



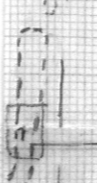
N
Pannel Samples
Harper Cr. Area Map
1cm = 25m
by Duncan Sahannessen
with Sean Riley
July 14/90



ORREA008

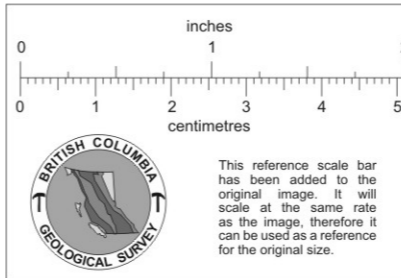


ORREA007



N
scale 1cm = 2.5m
July 14/90
by D.S. + S.R.

DIEZGEN 100% Rag Tracing Vellum



ORREA006

ORREA005

N
scale 1cm = 2.5m
July 14/90
by D.S. + S.R.
Pannel Samples
Harper Cr.

DIEZGEN 100% Rag Tracing Vellum