



Questor Surveys

82 m/4

823737

Rea Gold Option





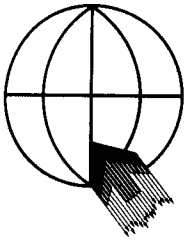
Questor Surveys Limited

Head Office

6380 Viscount Road, Mississauga, Ontario, Canada L4V 1H3

Tel: (416) 676-9880

Telex 06-983611



Questor Surveys Limited

6380 Viscount Road, Mississauga, Ontario, Canada L4V 1H3 Tel: (416) 676-9880 Telex: 06-983611

October 30, 1986

Mr. Ian Pirie
Corporation Falconbridge Copper
6415 64th Street
DELTA, British Columbia
V4K 4E2

Dear Sirs:

Pursuant to the agreement between Corporation Falconbridge Copper and Questor Surveys Limited, dated September 10, 1986, we enclose herewith the following data for the Skwaam Bay, Adams Lake area, province of British Columbia :- Project 28 H 34.

- 1 Master Mosaic Composite - INPUT and Magnetometer Survey.
- 1 Master Mosaic Tracing - Topography.
- 1 Master Mosaic Tracing - INPUT Survey.
- 1 Master Mylar Overlay - Magnetometer Survey contoured. -
- 4 Copies of Report, Maps and Data Sheets.
- 1 Binder of Calcomp Geophysical Records.
- 3 Applicon Colour plots - Magnetometer Survey.
- 3 Applicon Colour plots - Pseudo Topographic Image.

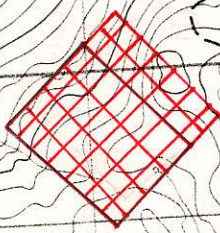
Would you kindly sign and return the attached copy of this letter to signify receipt of the above mentioned data.

Yours Sincerely

QUESTOR SURVEYS LIMITED

J. R. Gray
Data Co-ordinator

J.R.G./
Encl.



S H U S

P R O V I N C I A L

H I G H

N C I A L F O R E S T

L 4071
Saunders Lake
L 3331
L 3328
Sams Lake
L 3330
Shalar Lake
L 3326
L 3327

L 2189
Saverspry F.W.G.

L 1475
L 1474

L 1476
L 4671

L 2190

L 827
L 850
L 828

L 4560
L 4562
L 4568

L 222

L 29
L 30

SQUAM IR 2

Skuaam Ba

Railway Belt Surveyed limits

SAMITSUM MOUNTAIN

Johnson Lake

Johnson Creek

Creek

Honestoke Creek

Creek

Mr. IAN Pirie

Xeroxes of the original analogues in the area of Rea Gold are in the back of this folder (last envelope). Schematic conductor interpretations are included.

L-20243 S

Z-AA

20251

E-G

20260

S-P

20271

G-H

20281

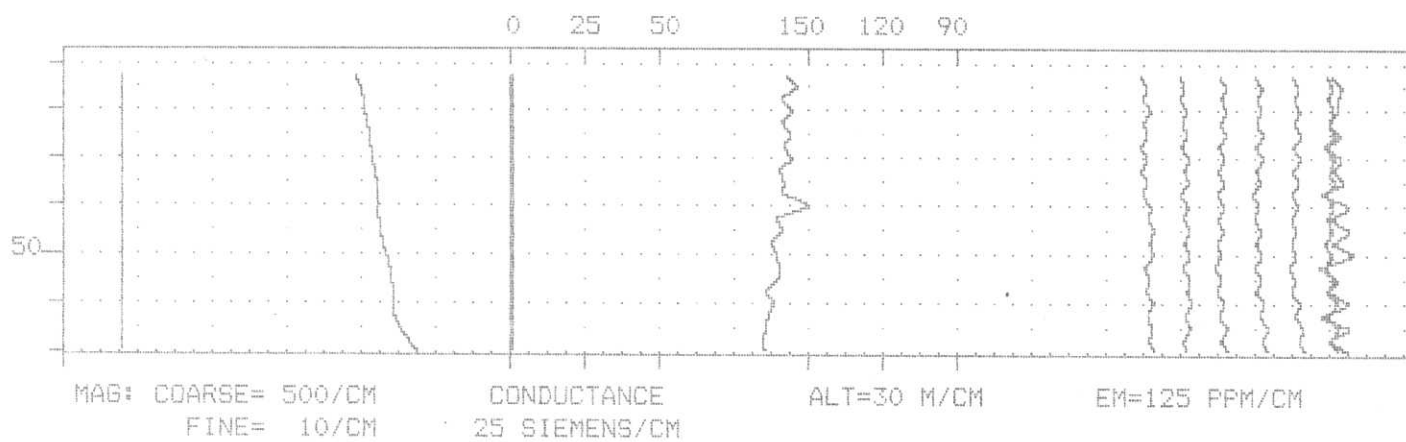
D-F

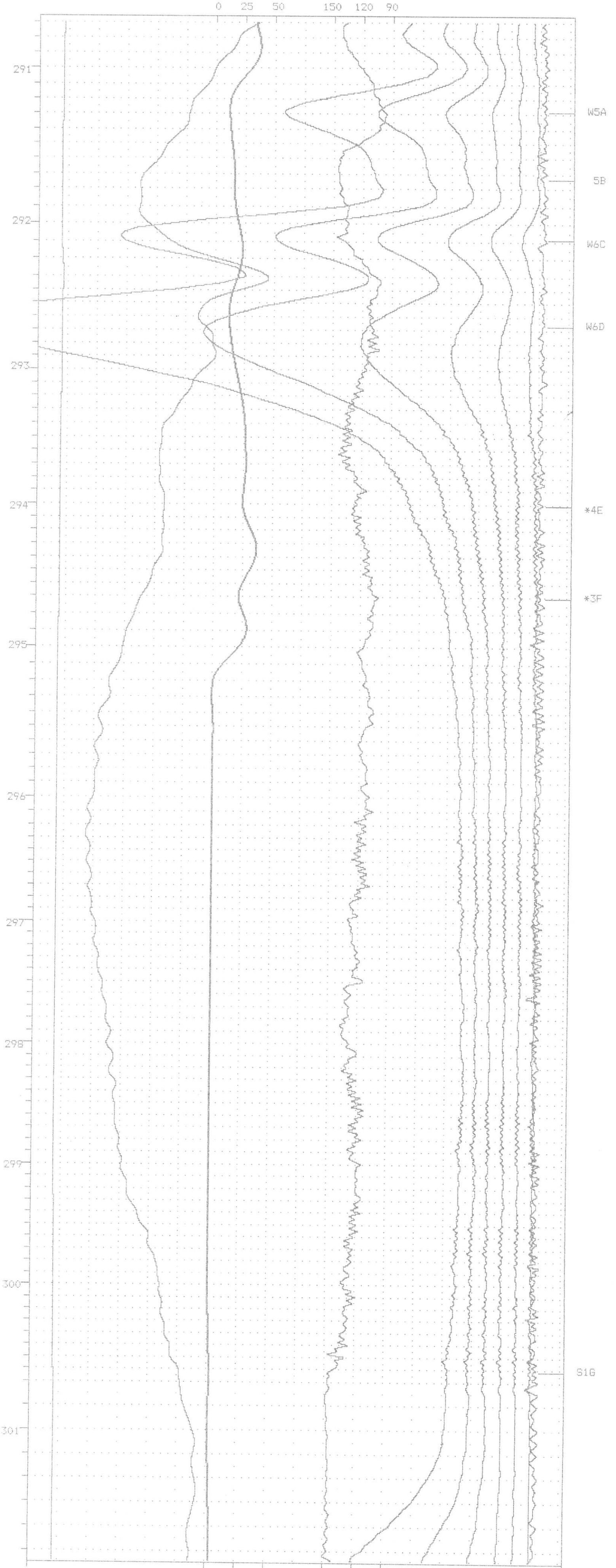
20291

D-F

M. H. Konings

I would like to say that one of the conductors is related to the sulphide mineralization, but we do not have an accurate position for the deposit relative to our orthophoto base.






MAG: COARSE= 500/CM
FINE= 10/CM

CONDUCTANCE
25 SIEMENS/CM

ALT=30 M/CM

EM=125 PPM/CM

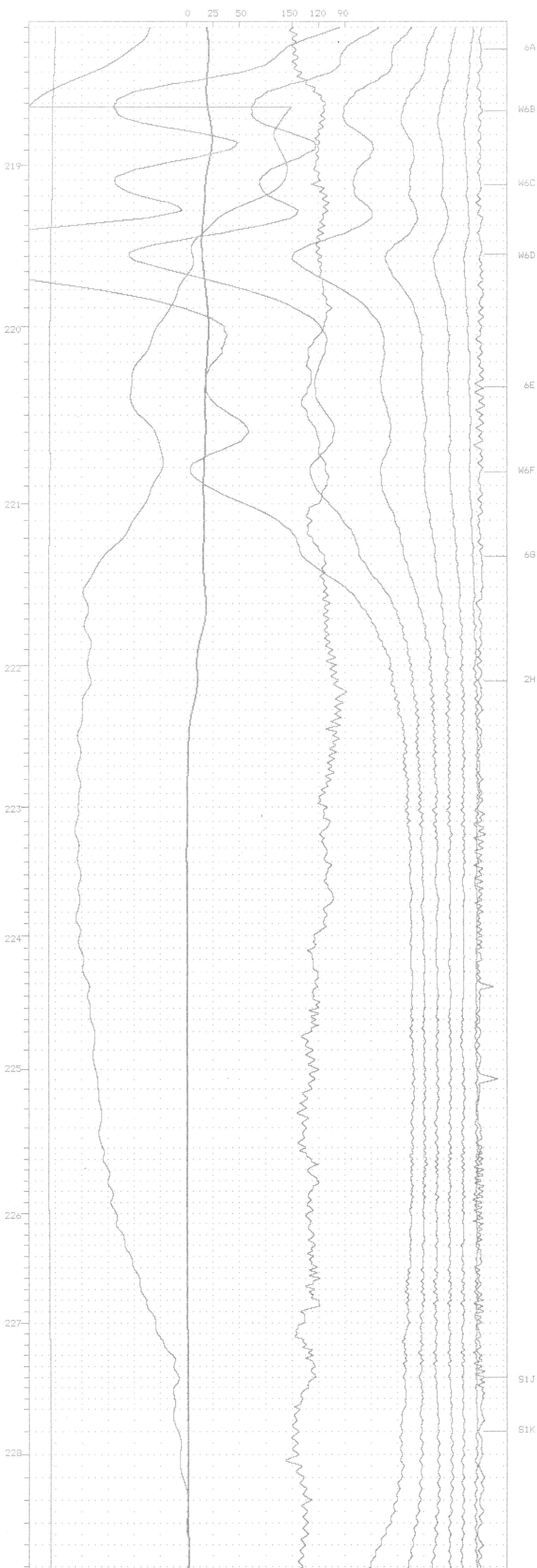


MAG: COARSE= 500/CM
FINE= 10/CM

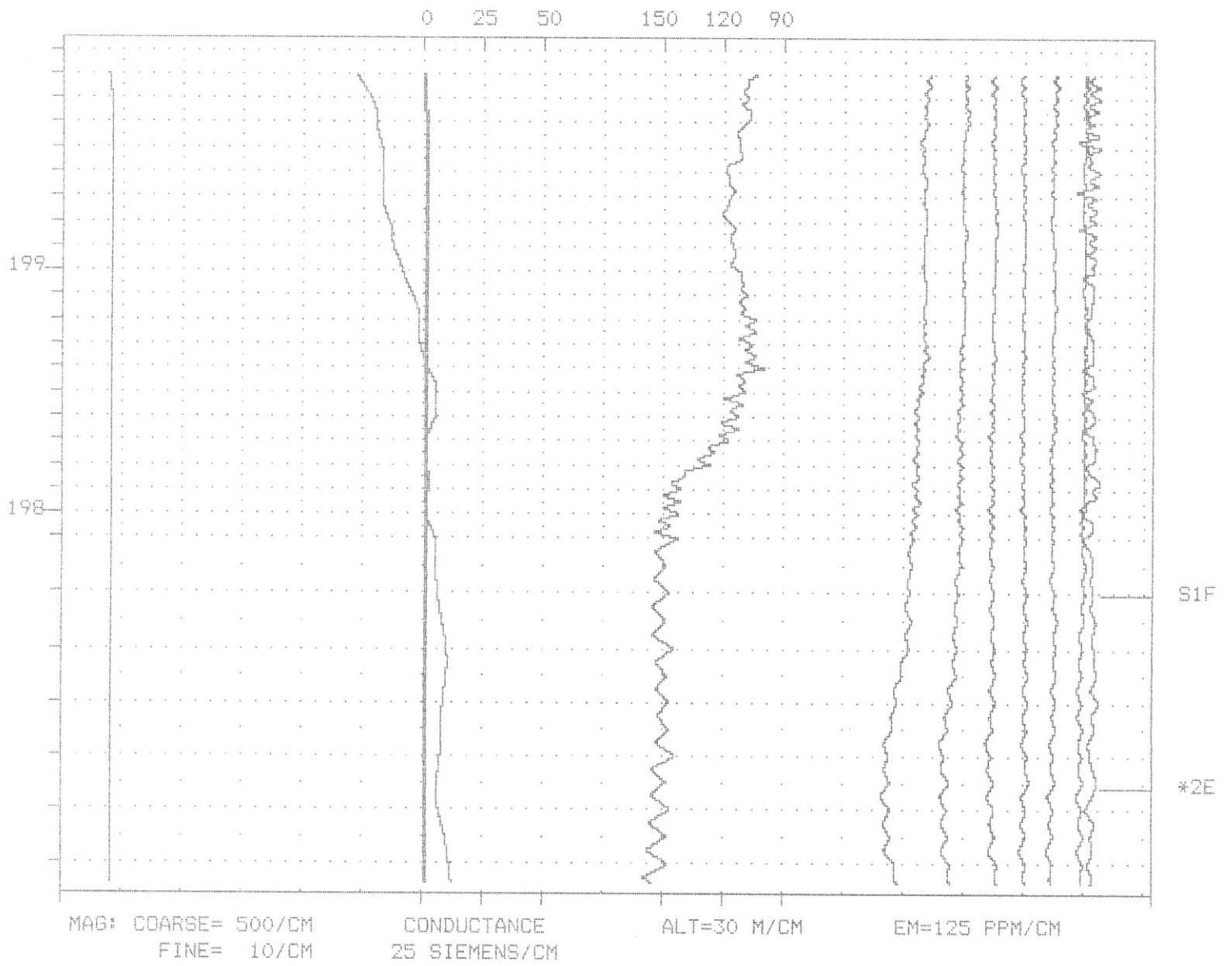
CONDUCTANCE
25 SIEMENS/CM

ALT=30 M/CM

EM=125 PPM/CM



MAG: COARSE= 500/CM FINE= 10/CM CONDUCTANCE ALT=30 M/CM EM=125 PPM/CM
25 SIEMENS/CM





MAG: COARSE= 500/CM
FINE= 10/CM

CONDUCTANCE
25 SIEMENS/CM

ALT=30 M/CM

EM=125 PPM/CM

S1A

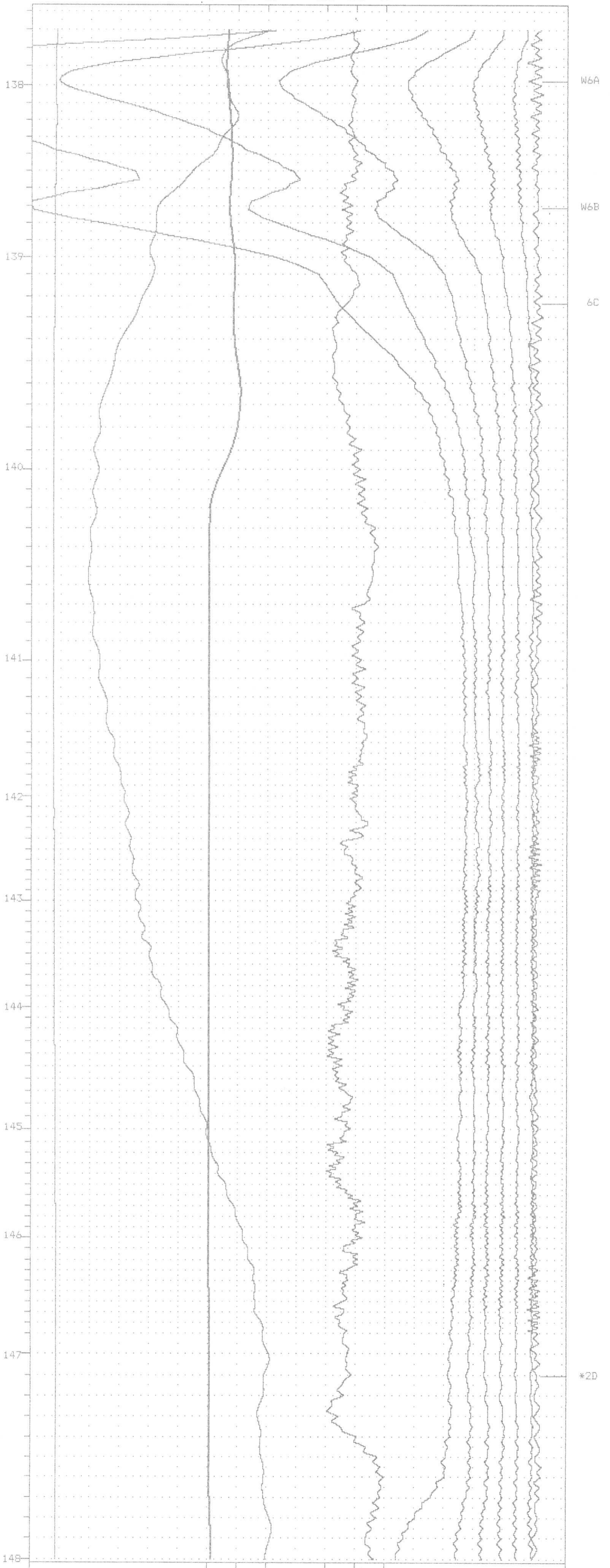
5B

U6C

6D

U6E

0 25 50 150 120 90



W6A

W6B

6C

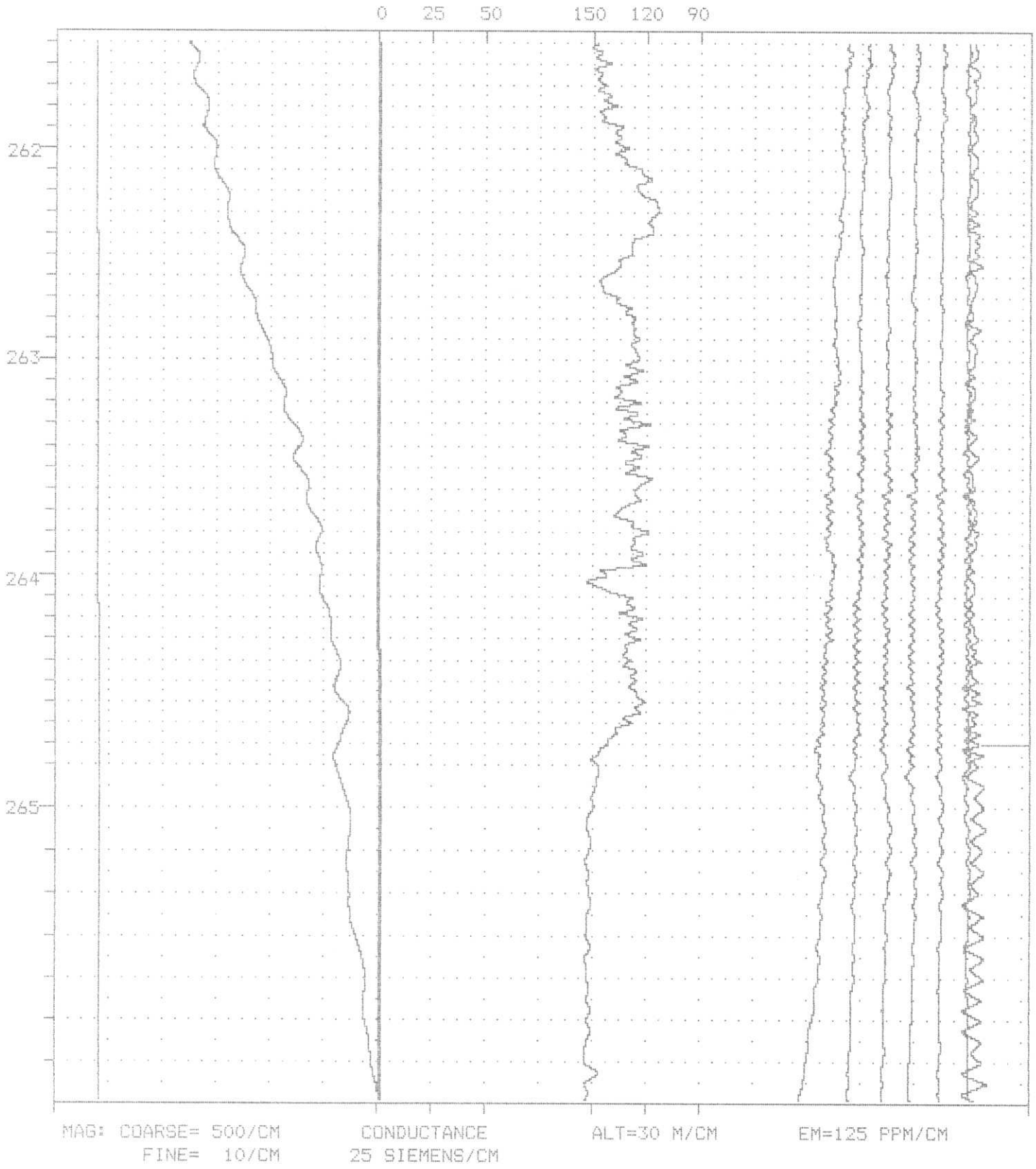
*2D

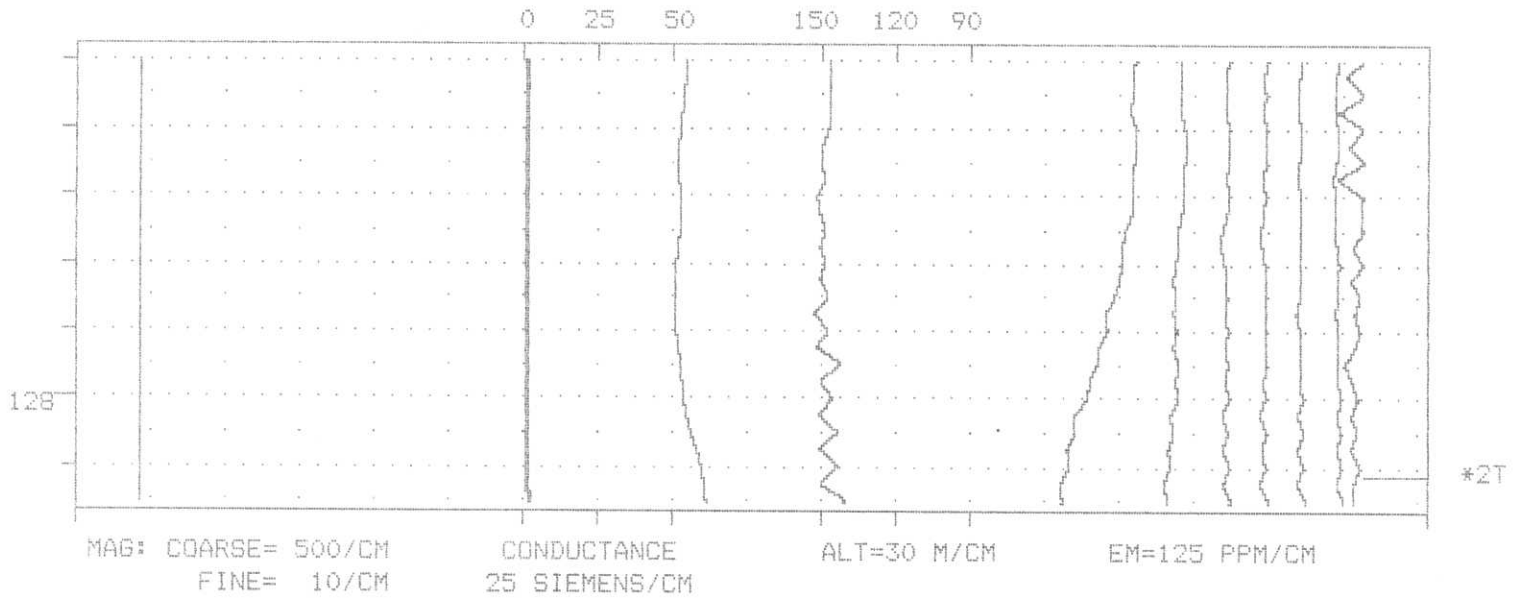
MAG: COARSE= 500/CM
FINE= 10/CM

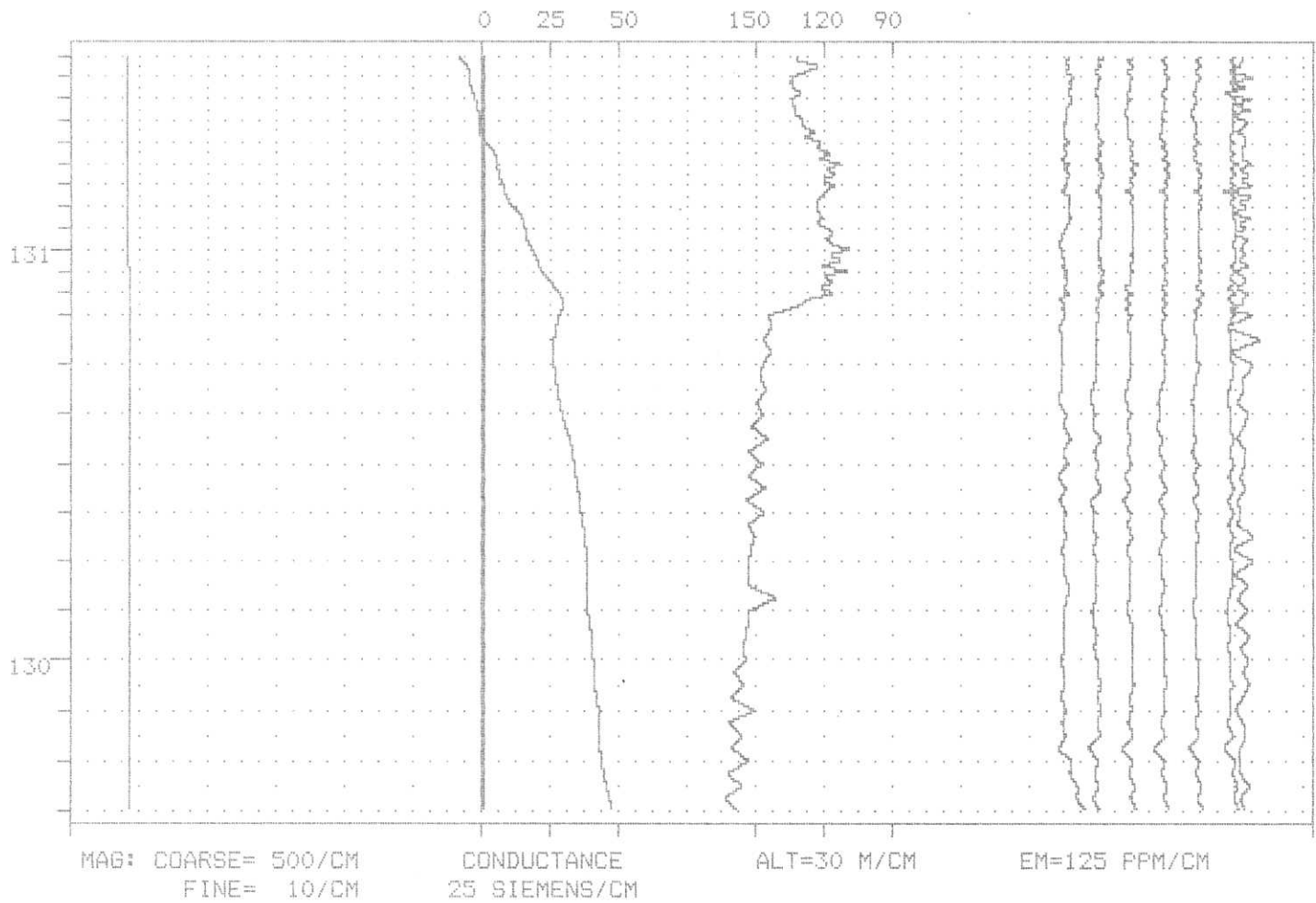
CONDUCTANCE
25 SIEMENS/CM

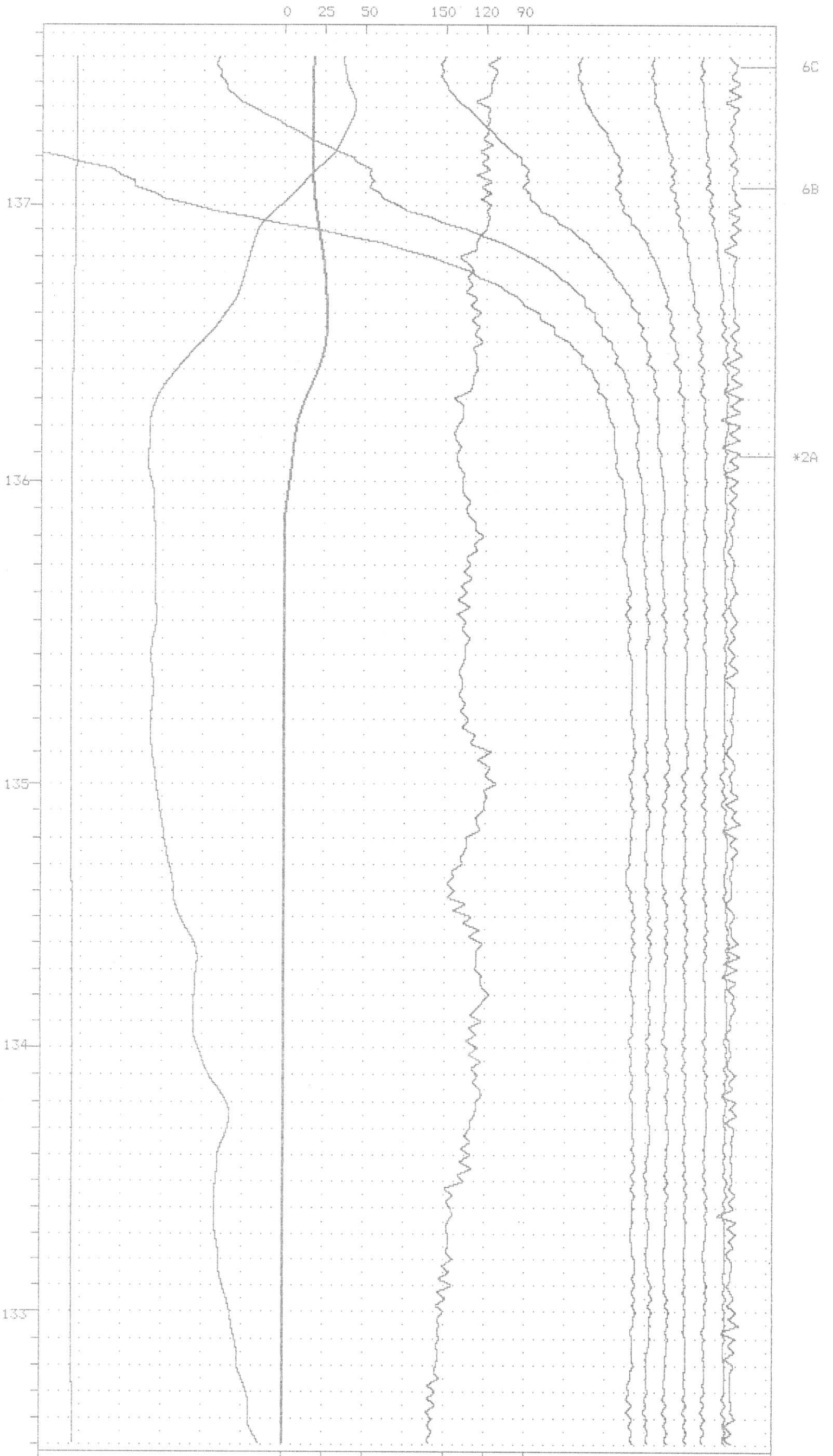
ALT=30 M/CM

EM=125 PPM/CM









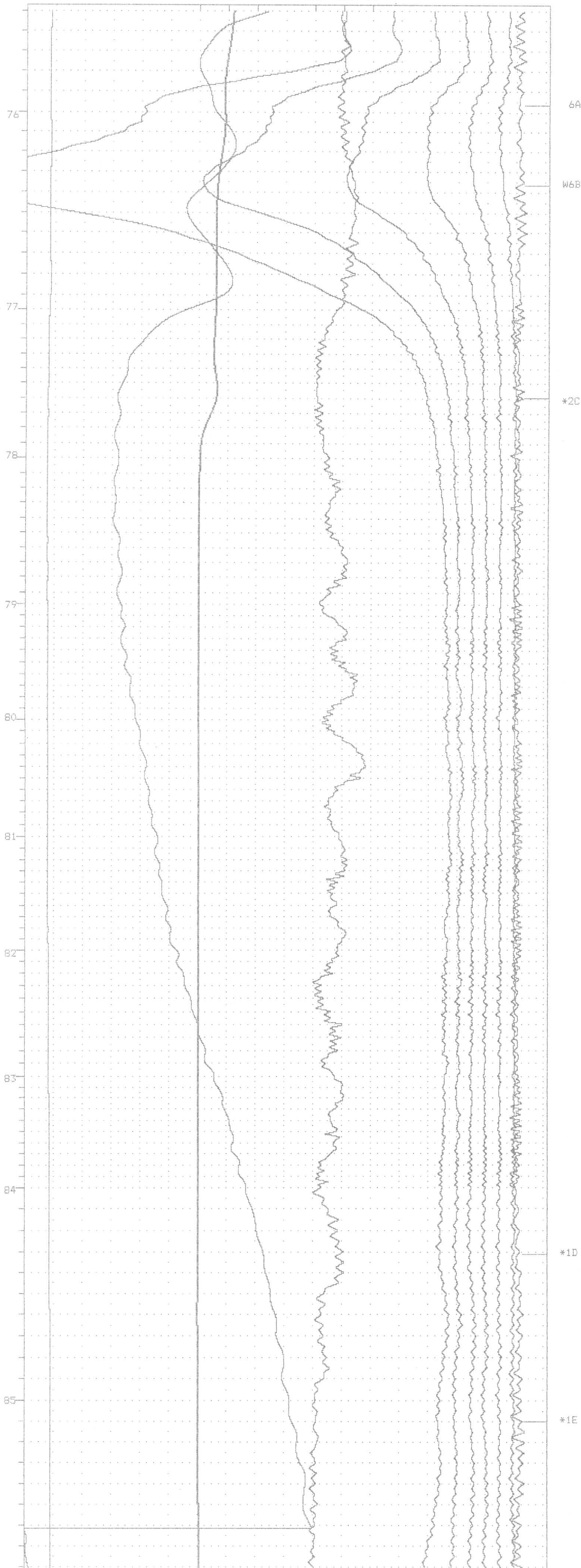
MAG: COARSE= 500/CM
FINE= 10/CM

CONDUCTANCE
25 SIEMENS/CM

ALT=30 M/CM

EM=125 PPM/CM

0 25 50 150 120 90

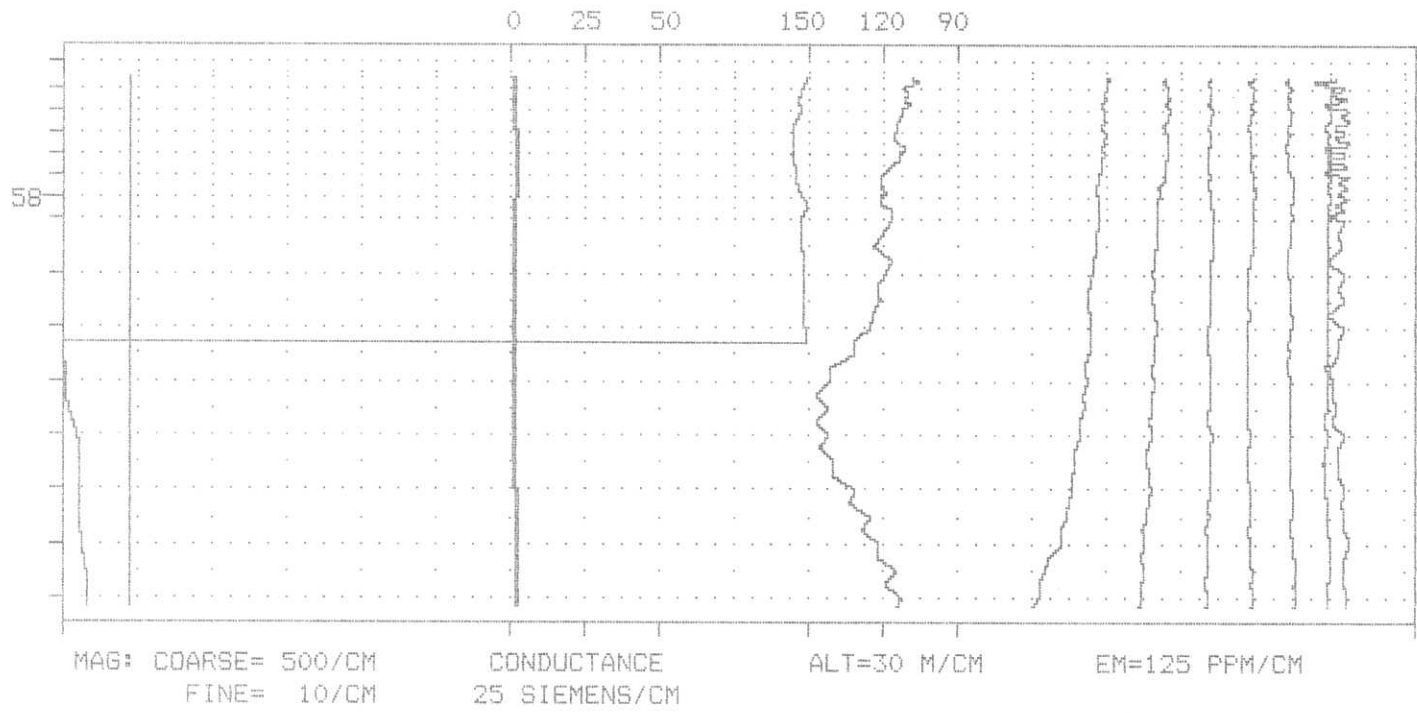


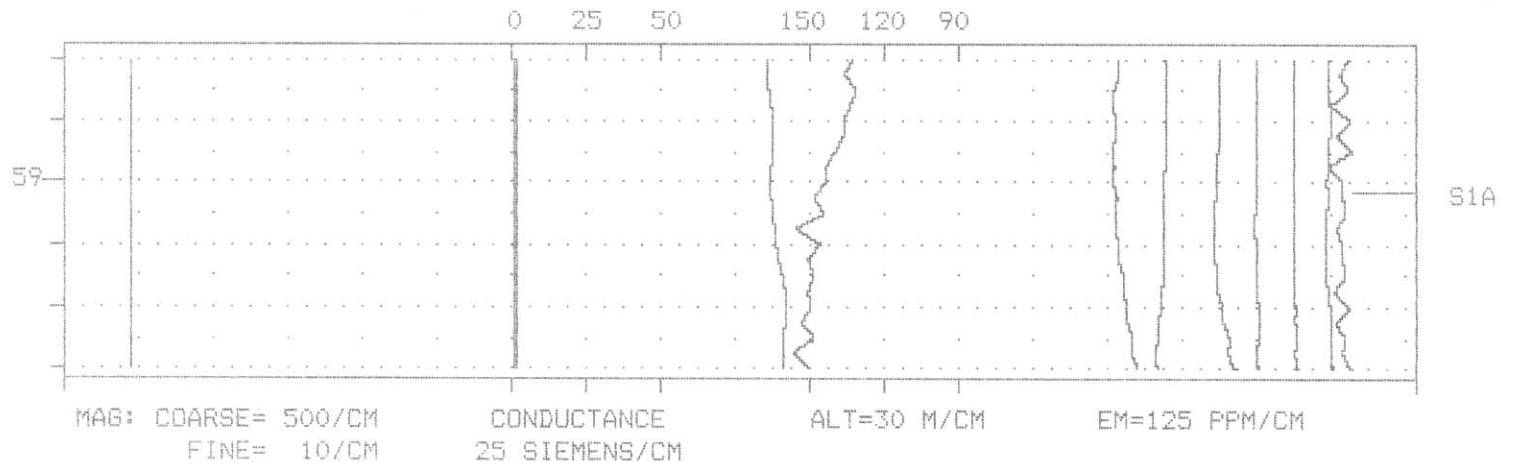
MAG: COARSE= 500/CM
FINE= 10/CM

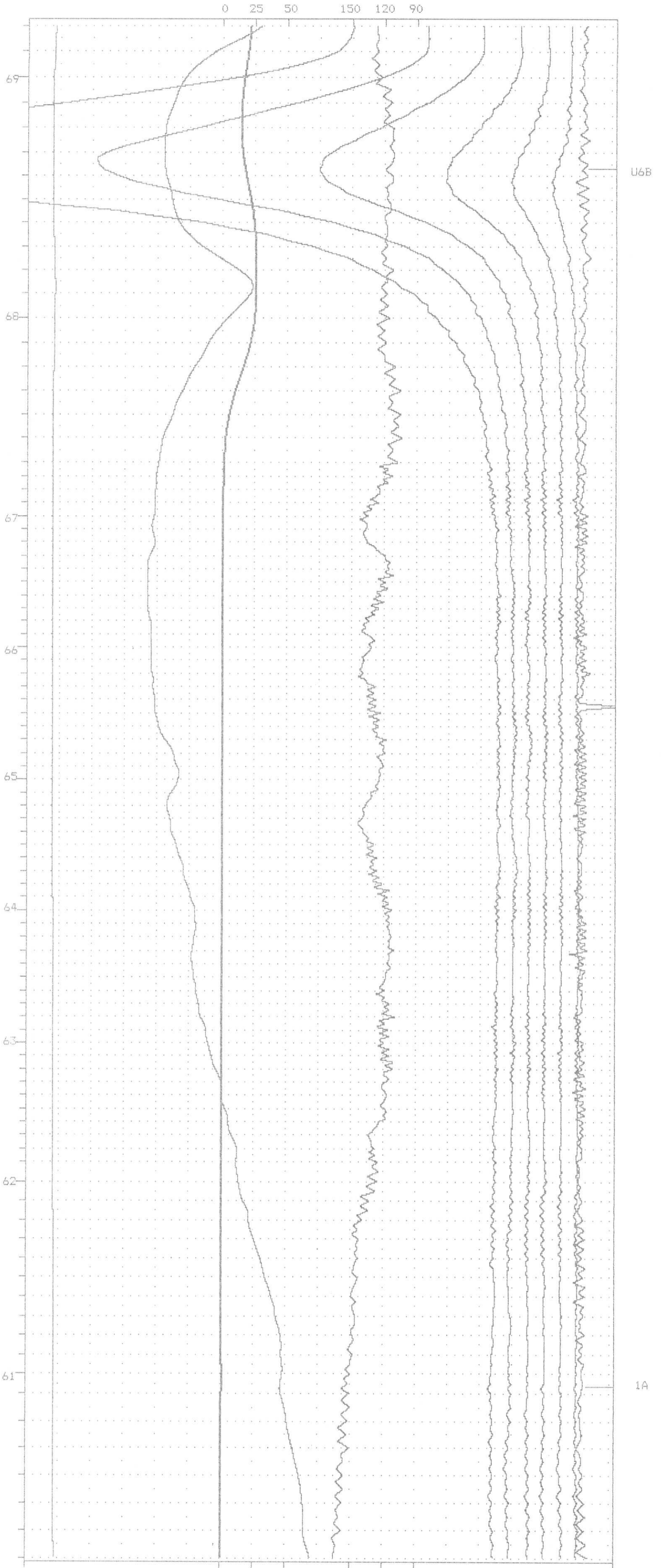
CONDUCTANCE
25 SIEMENS/CM

ALT=30 M/CM

EM=125 PPM/CM







U6B

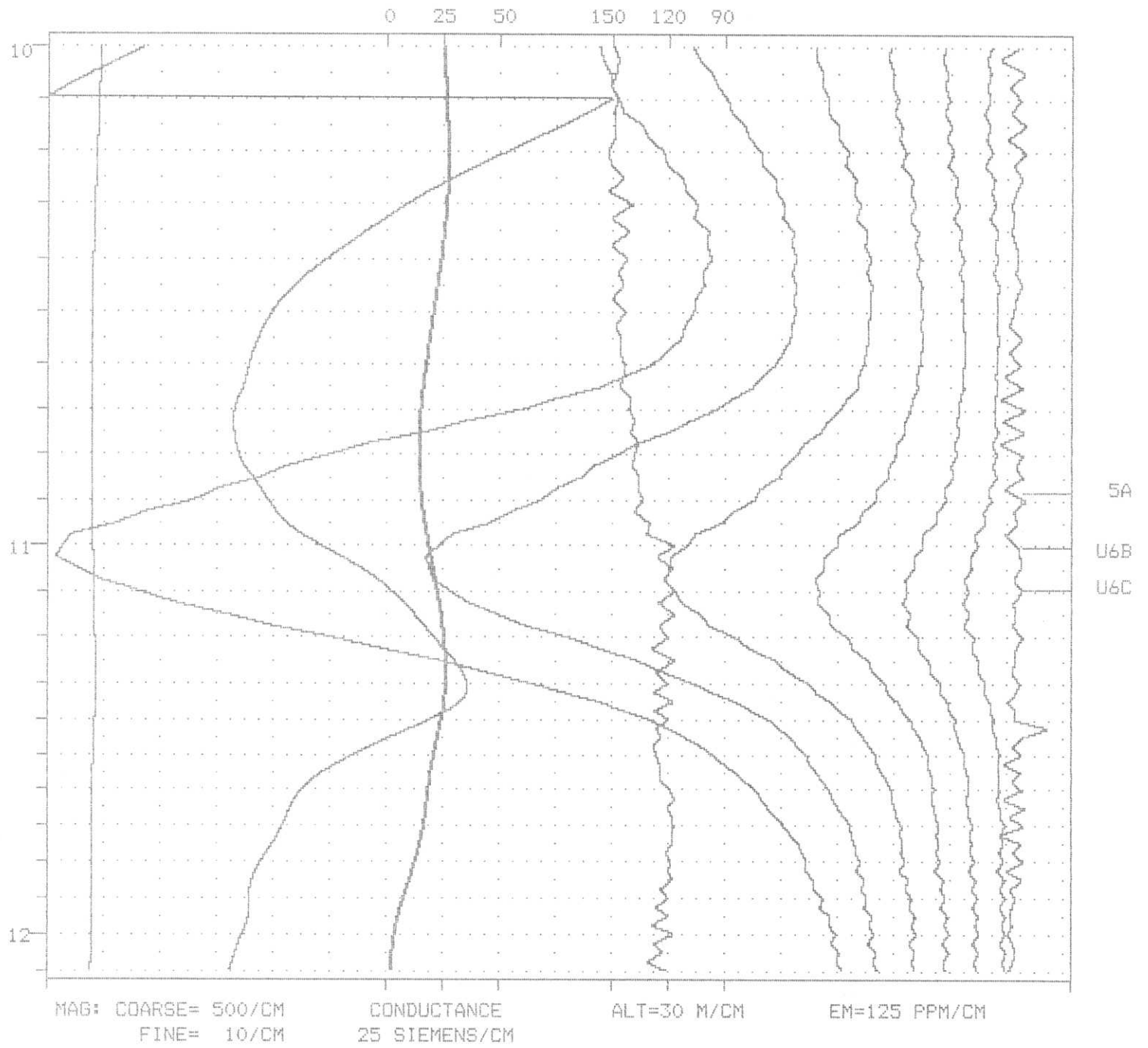
1A

MAG: COARSE= 500/CM
FINE= 10/CM

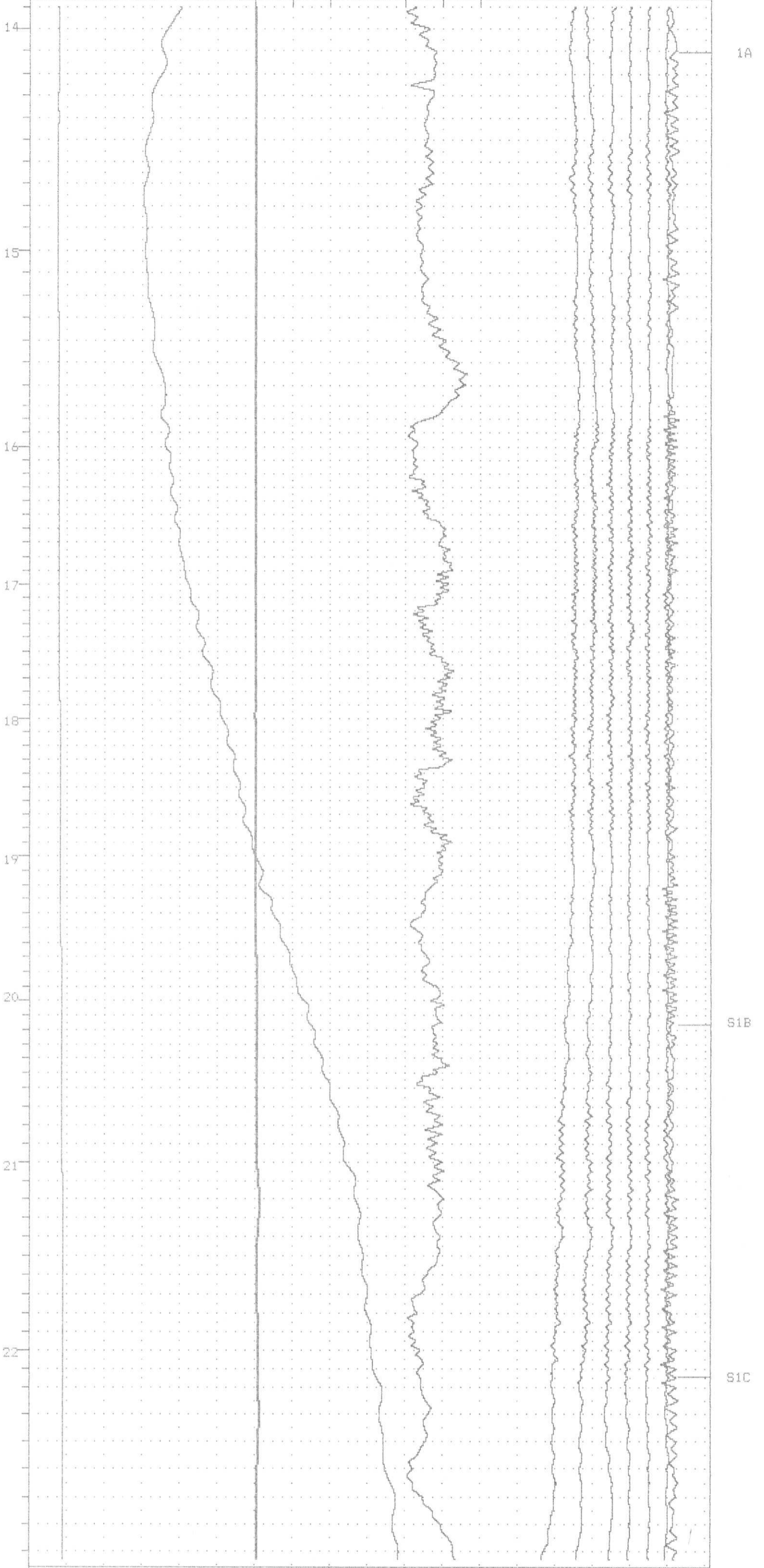
CONDUCTANCE
25 SIEMENS/CM

ALT=30 M/CM

EM=125 PPM/CM



0 25 50 150 120 90

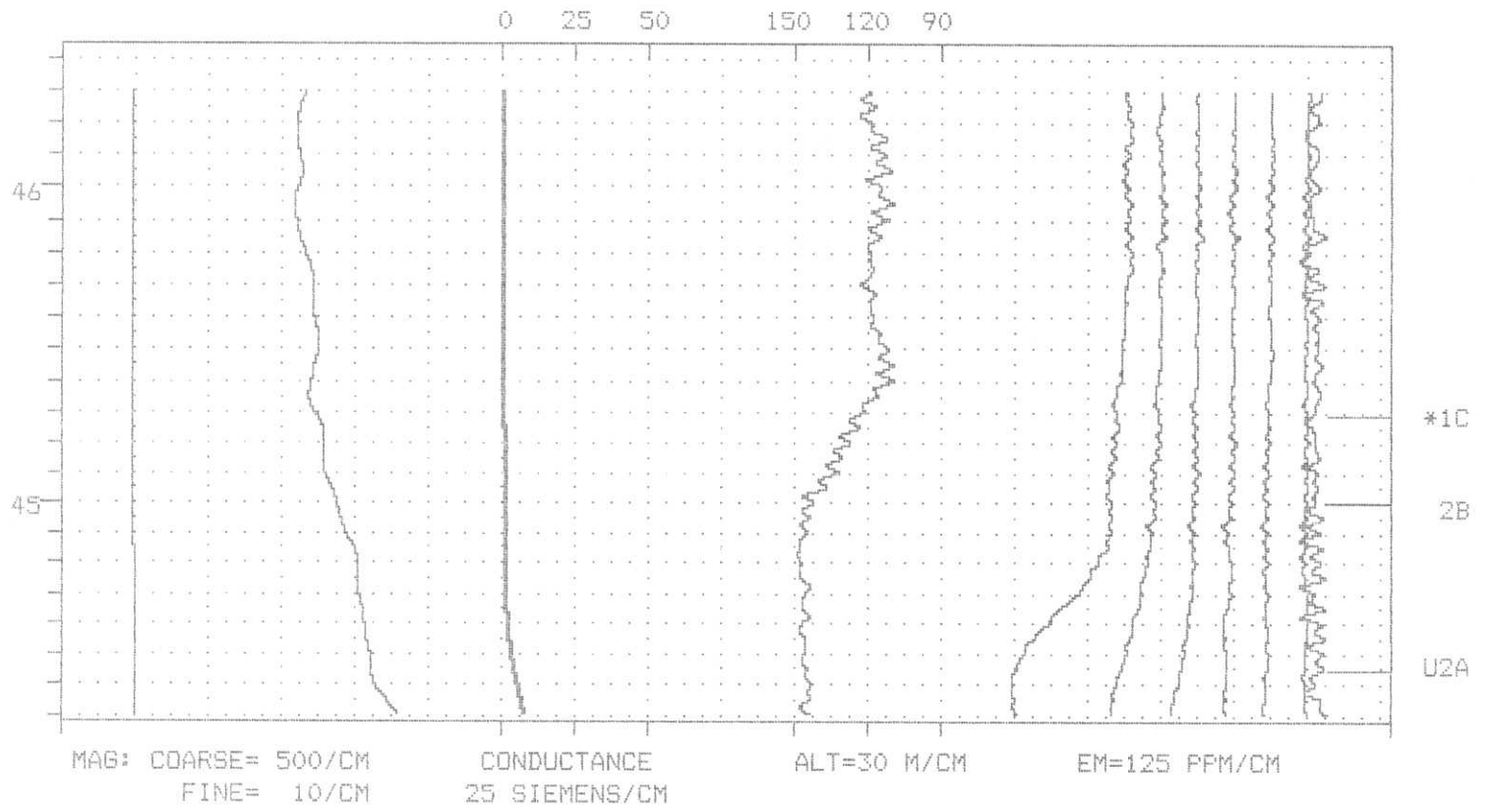


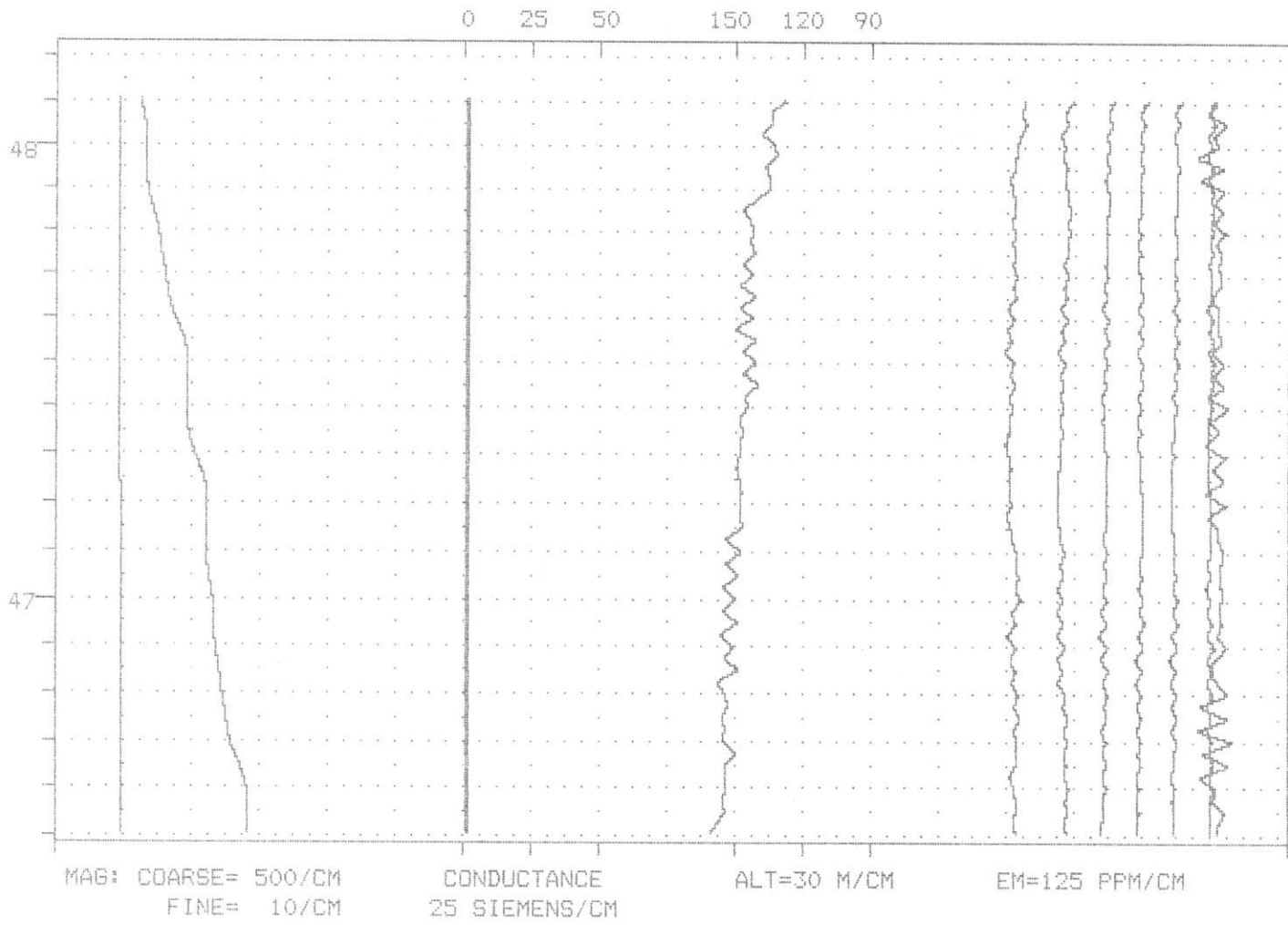
MAG: COARSE= 500/CM
FINE= 10/CM

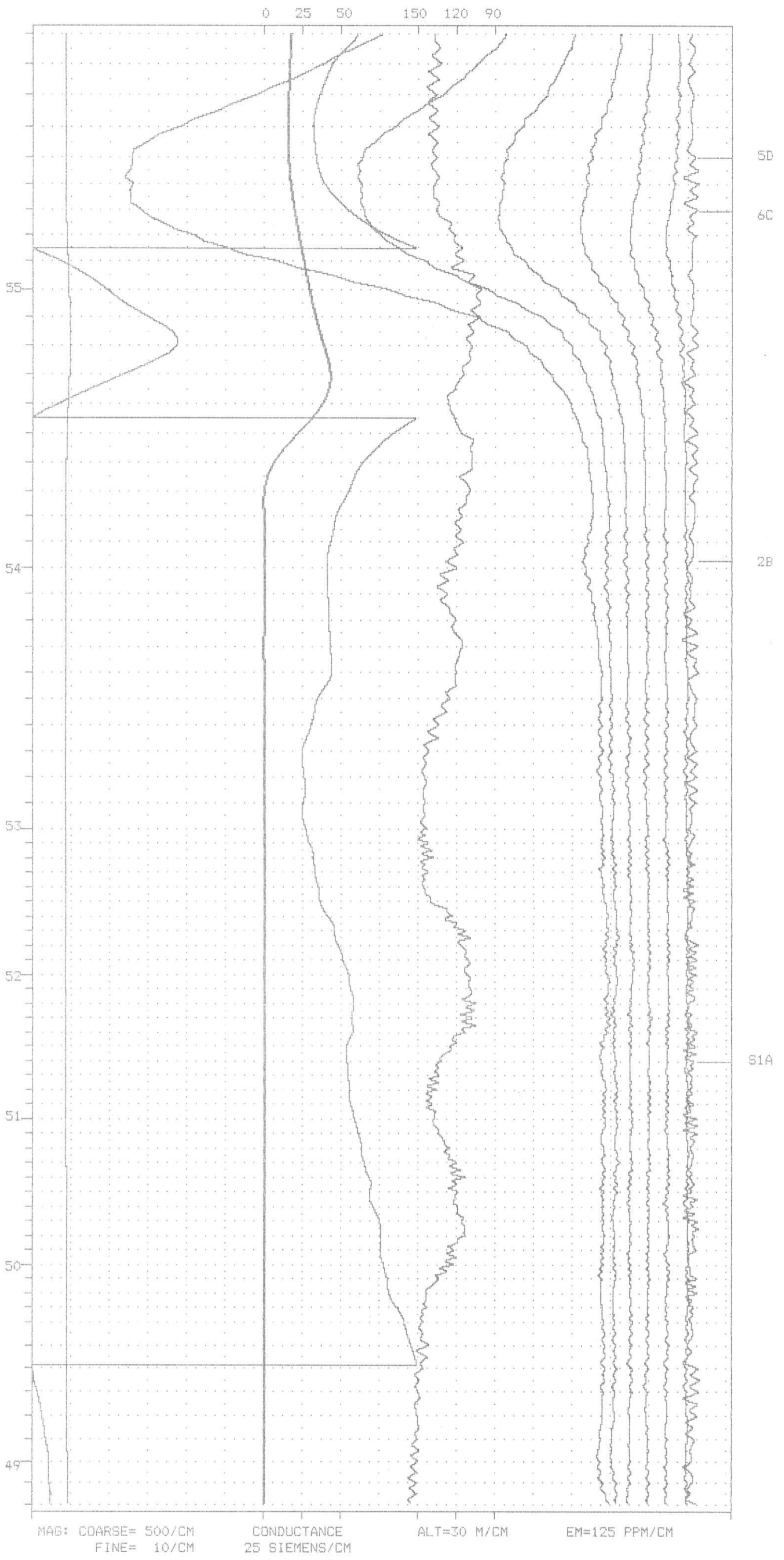
CONDUCTANCE
25 SIEMENS/CM

ALT=30 M/CM

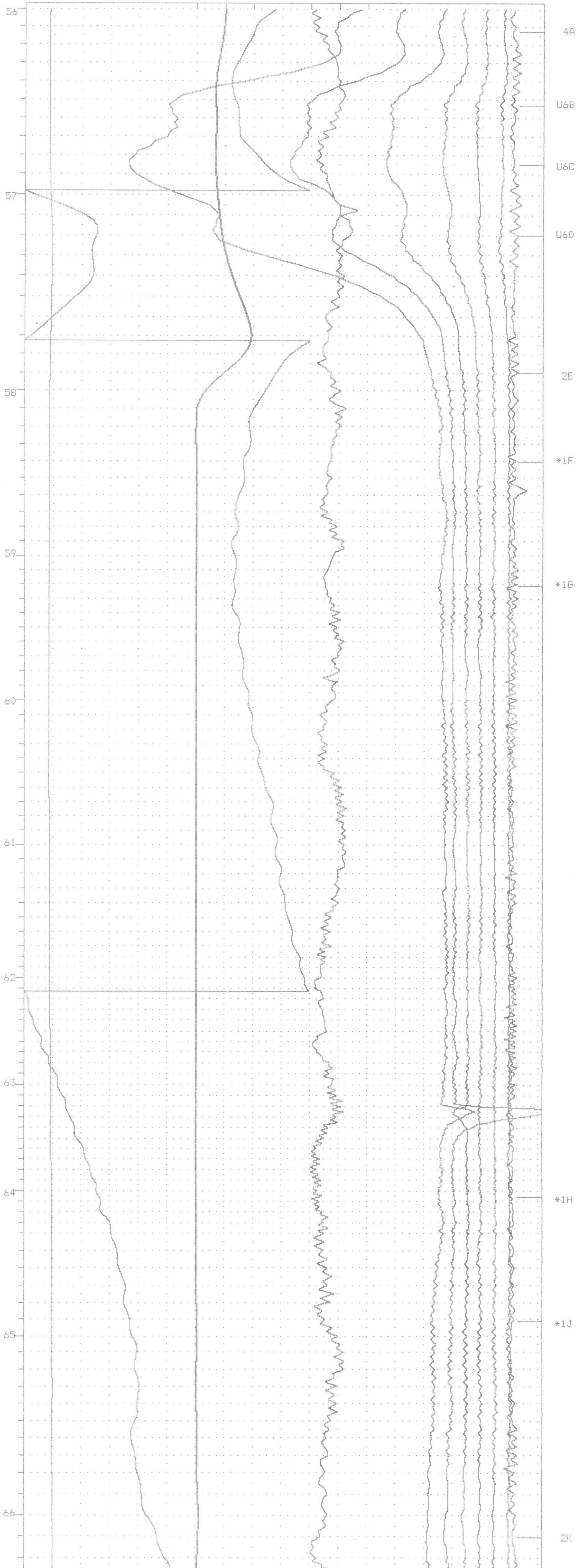
EM=125 PPM/CM



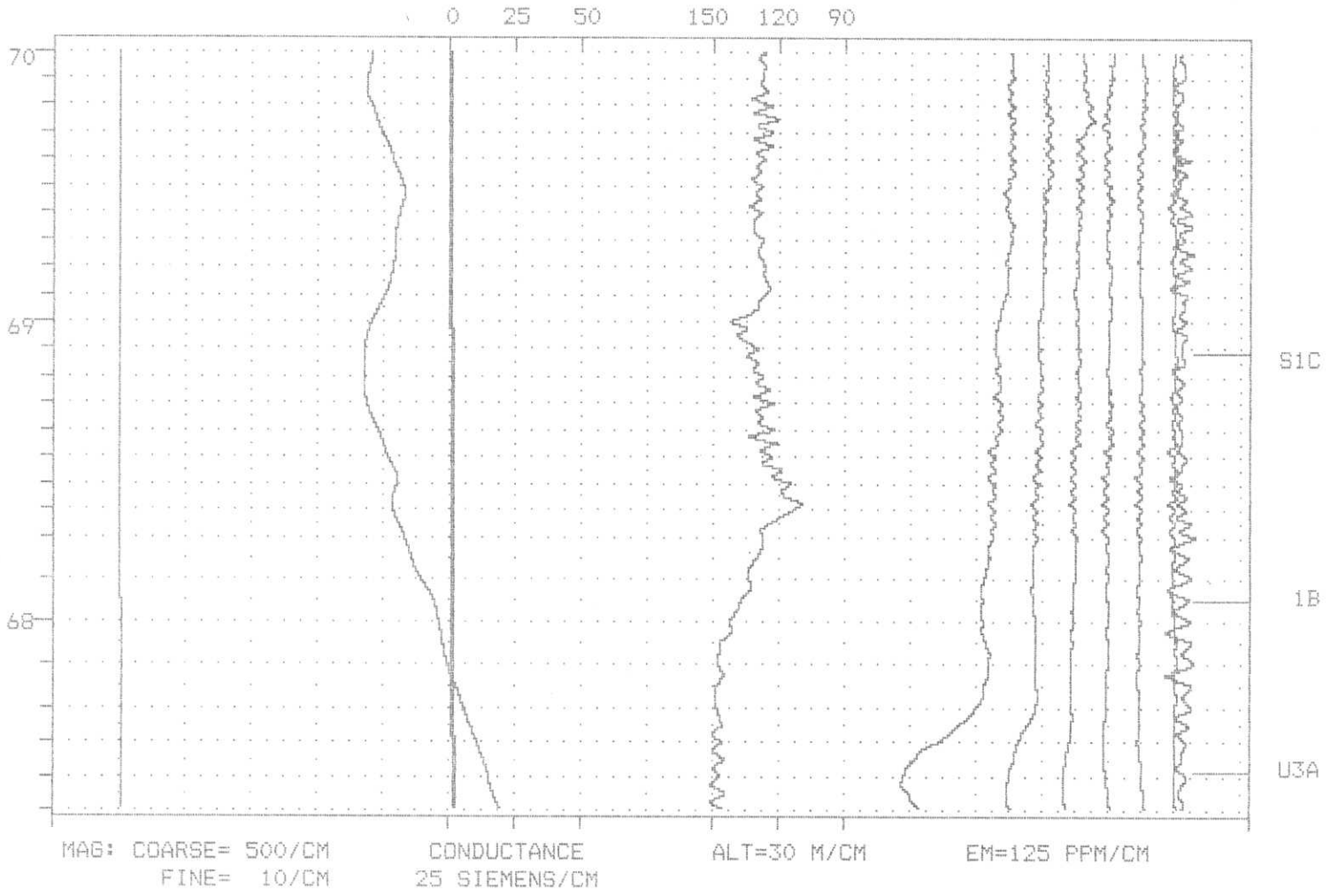


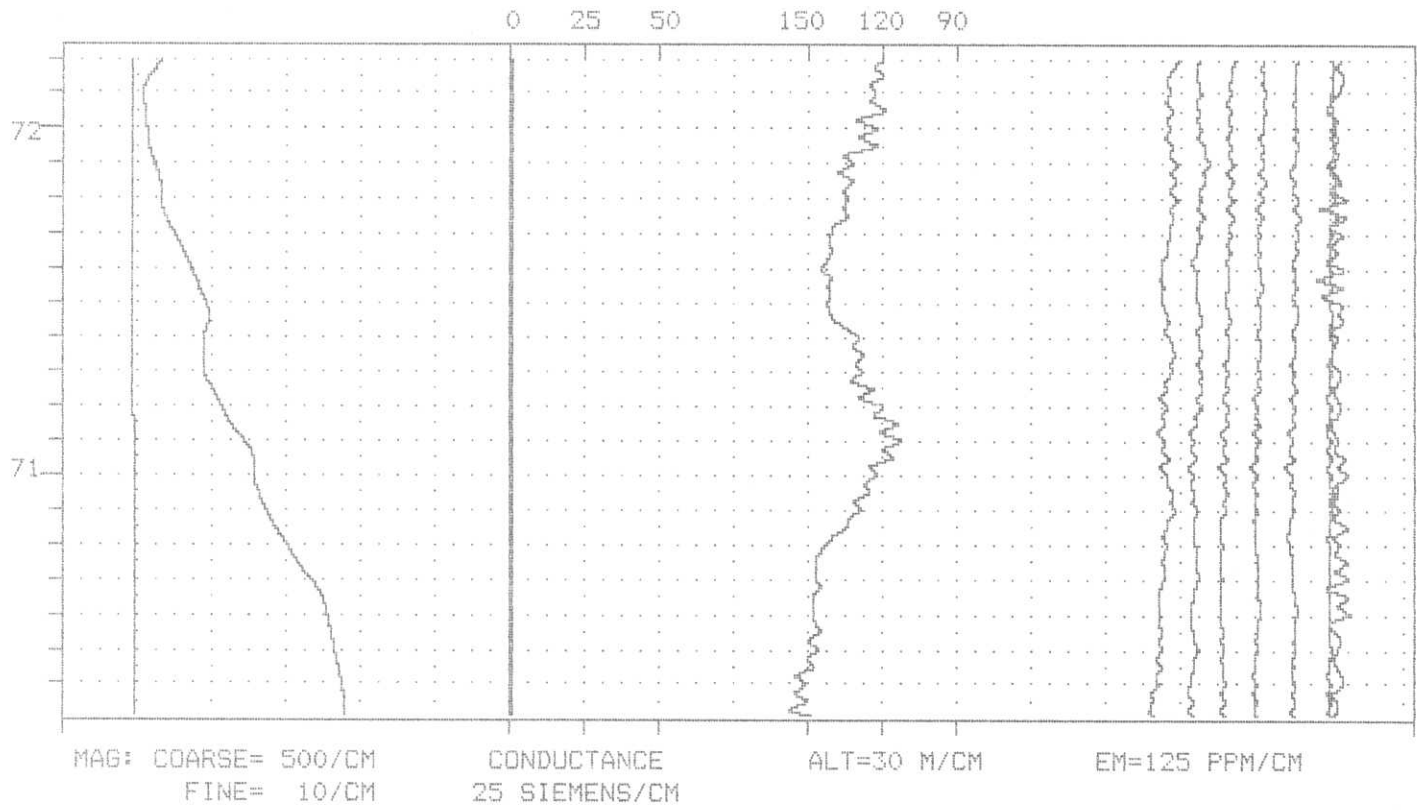


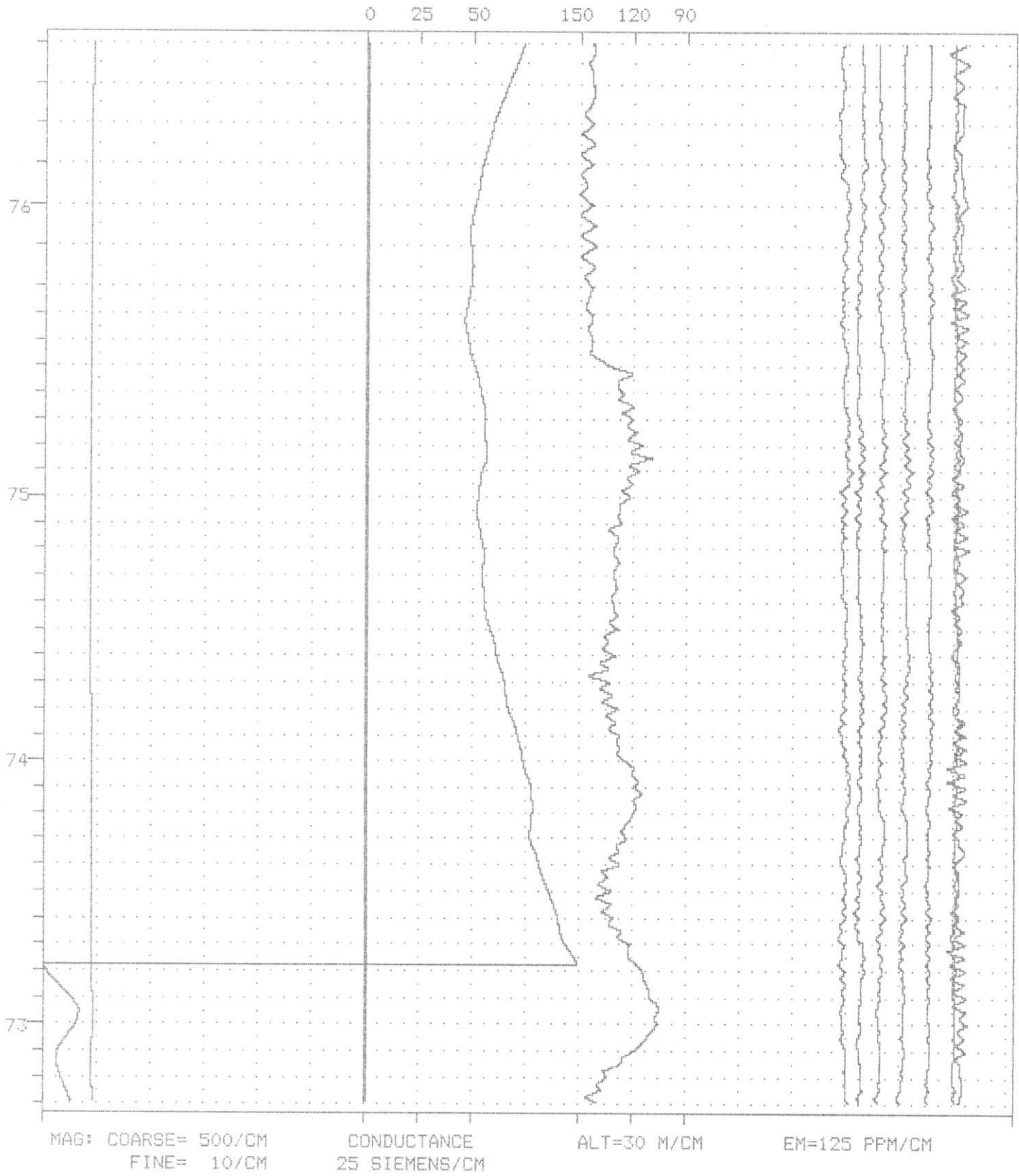
0 25 50 150 120 90

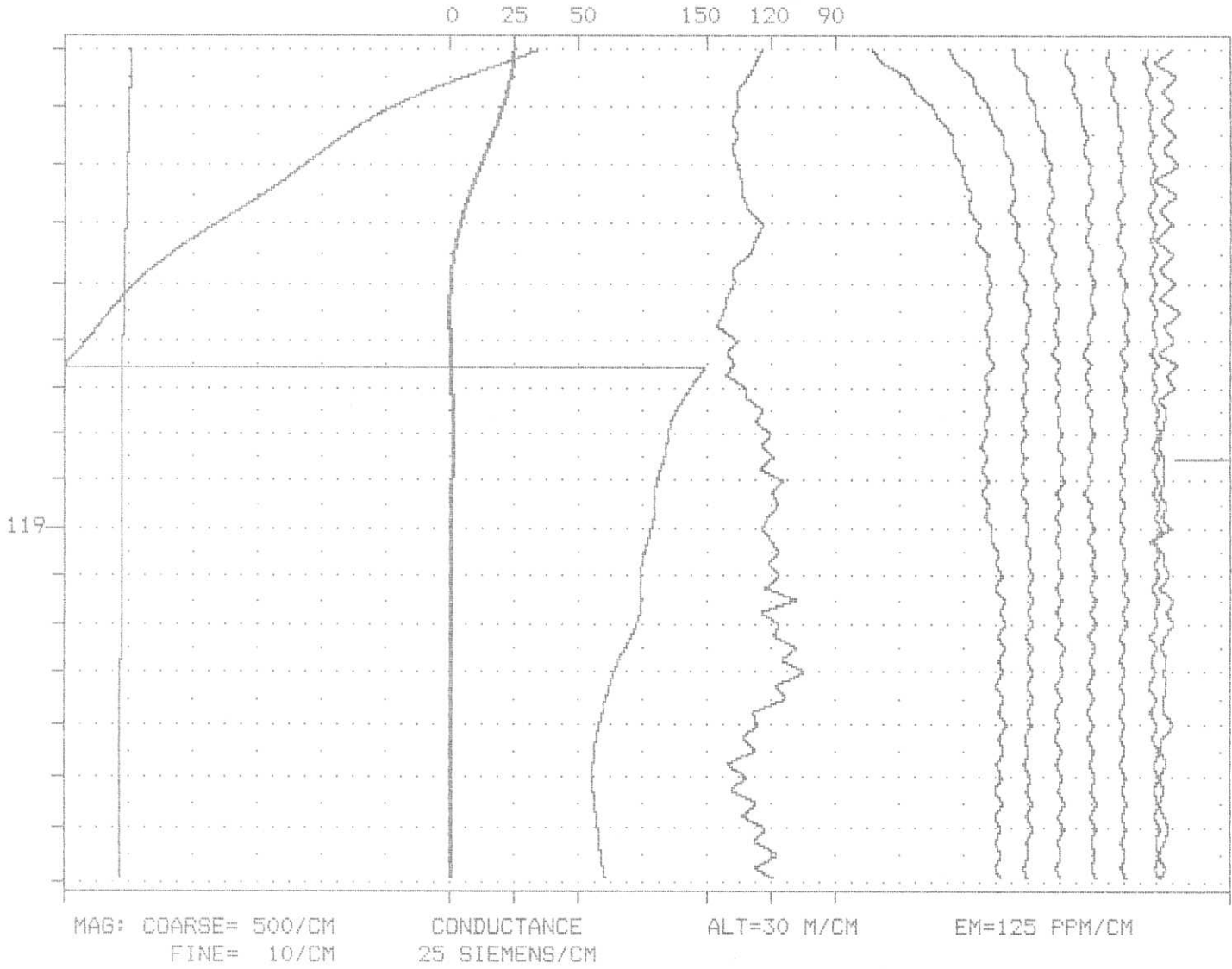


MAG: COARSE= 500/CM FINE= 10/CM CONDUCTANCE 25 SIEMENS/CM ALT=30 M/CM EM=125 PPM/CM

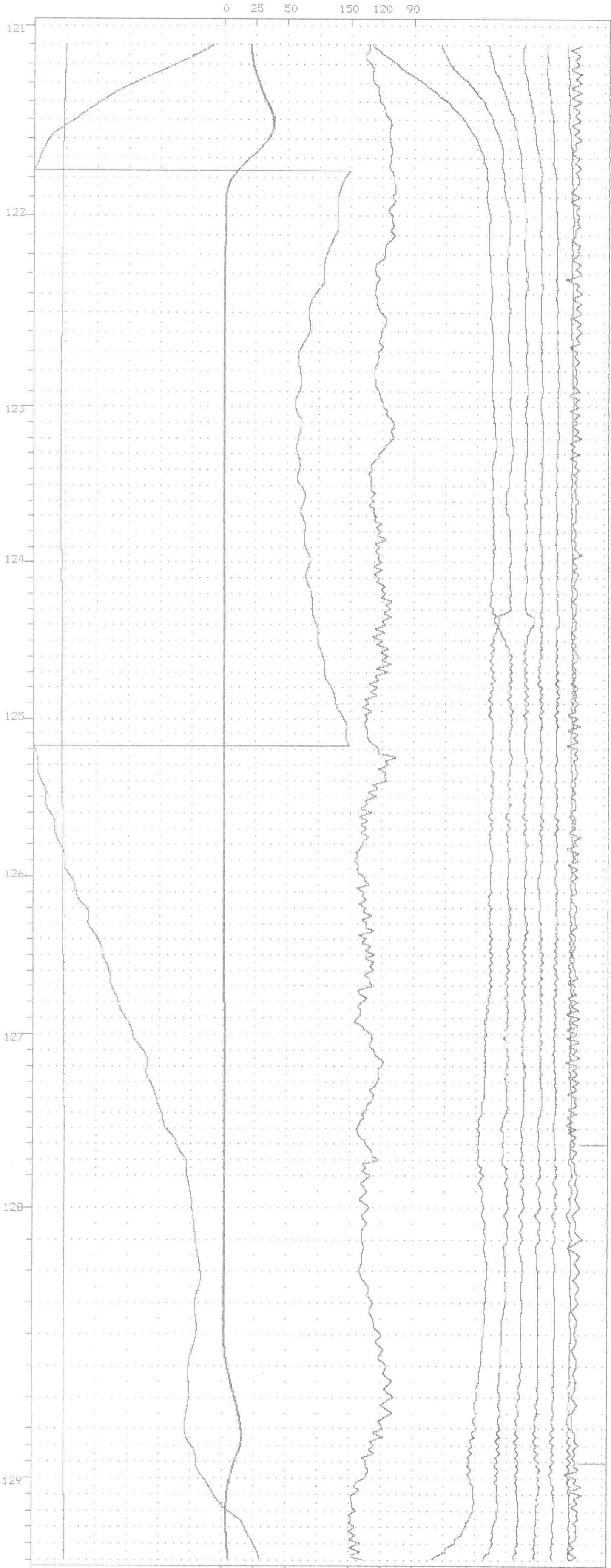








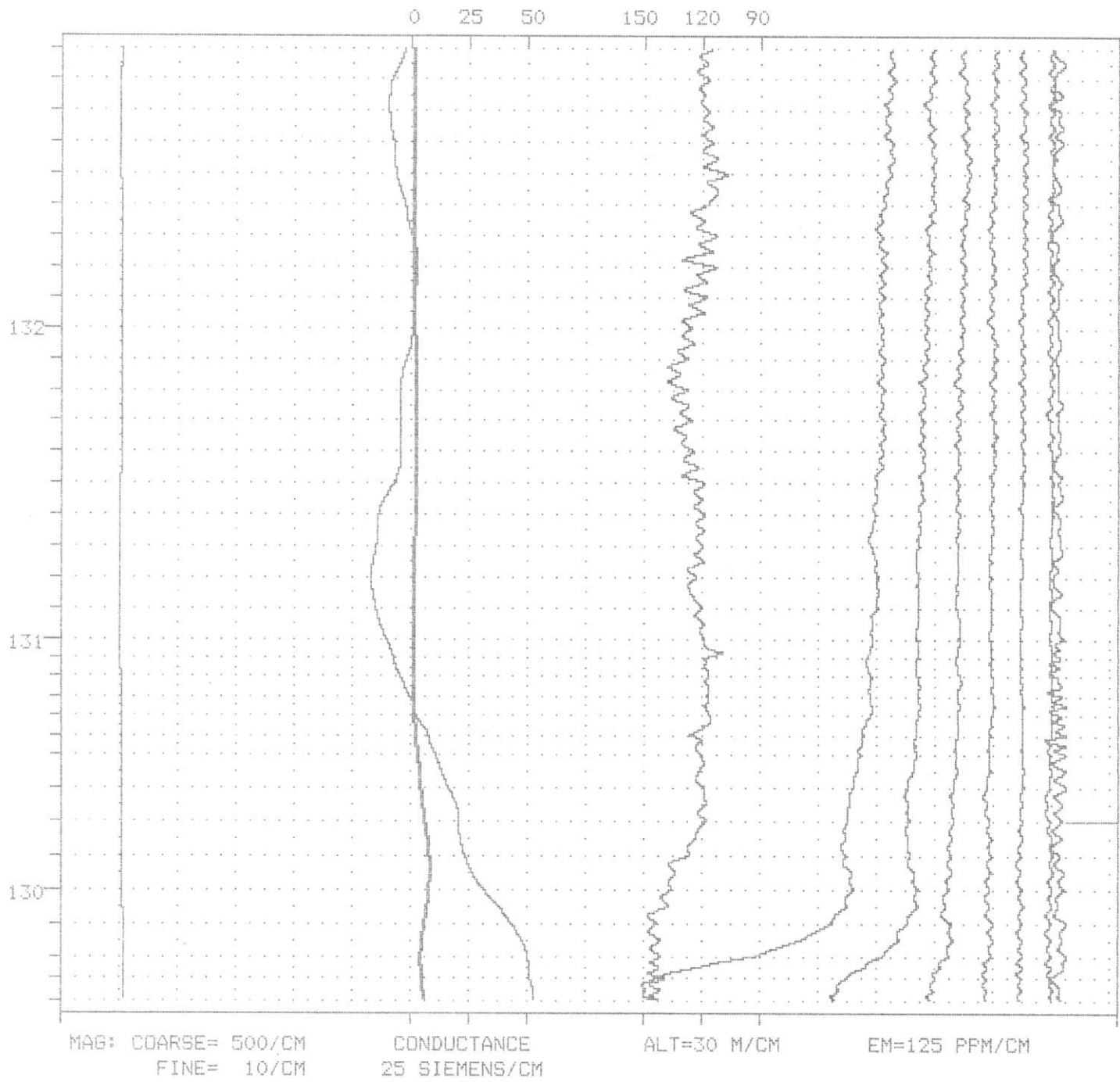
1A

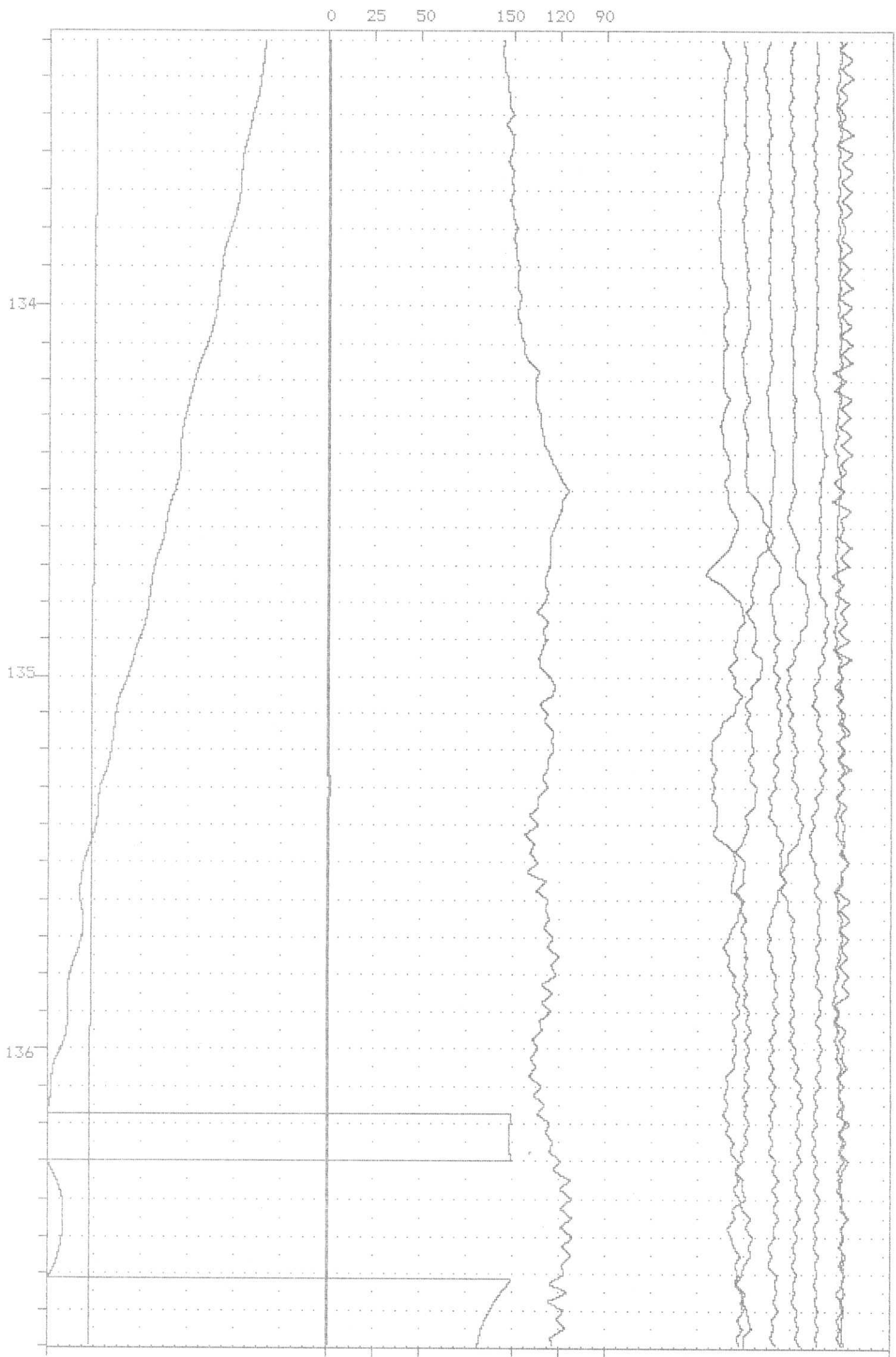


2A

2B

MAG: COARSE= 500/CM FINE= 10/CM CONDUCTANCE 25 SIEMENS/CM ALT=30 M/CM EM=125 PFM/CM



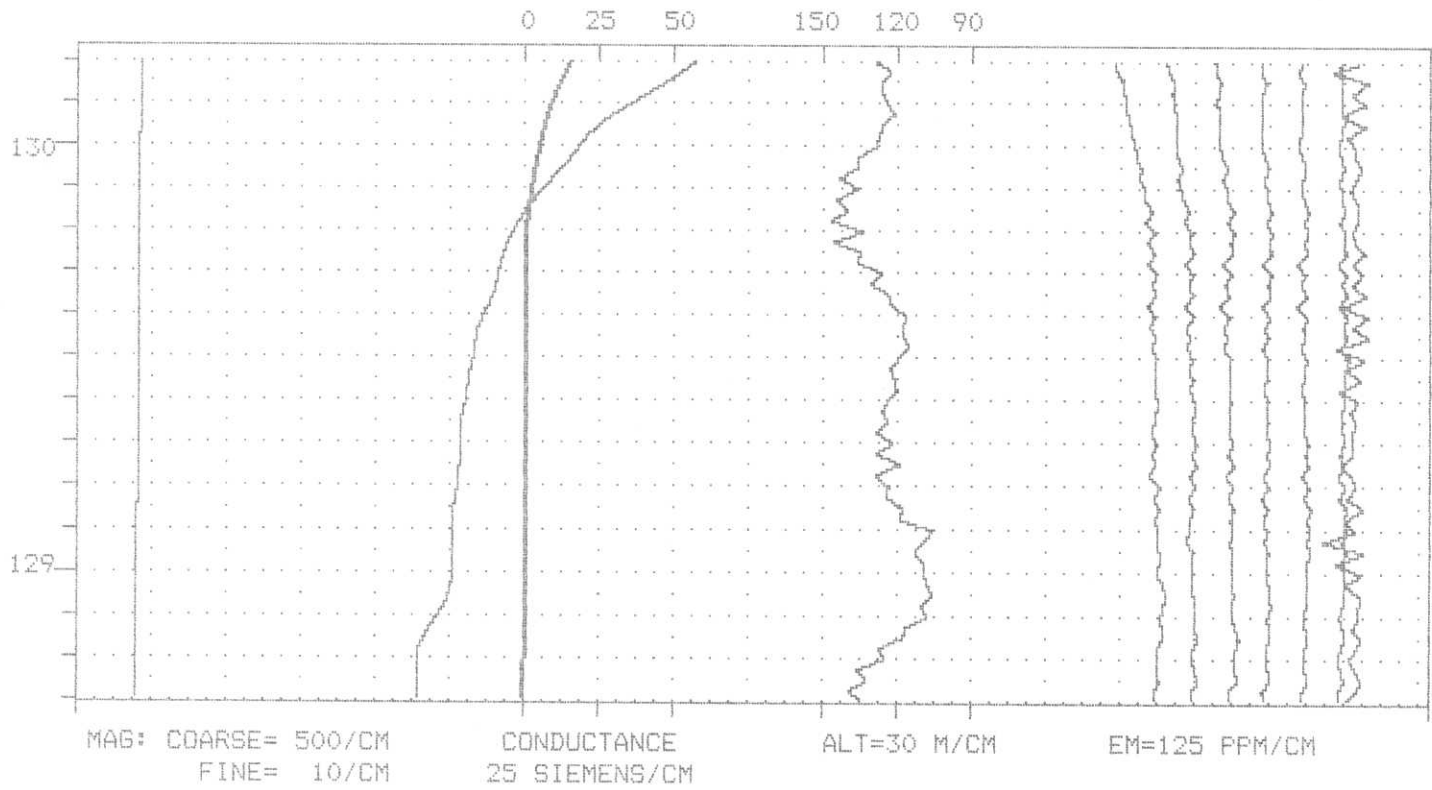


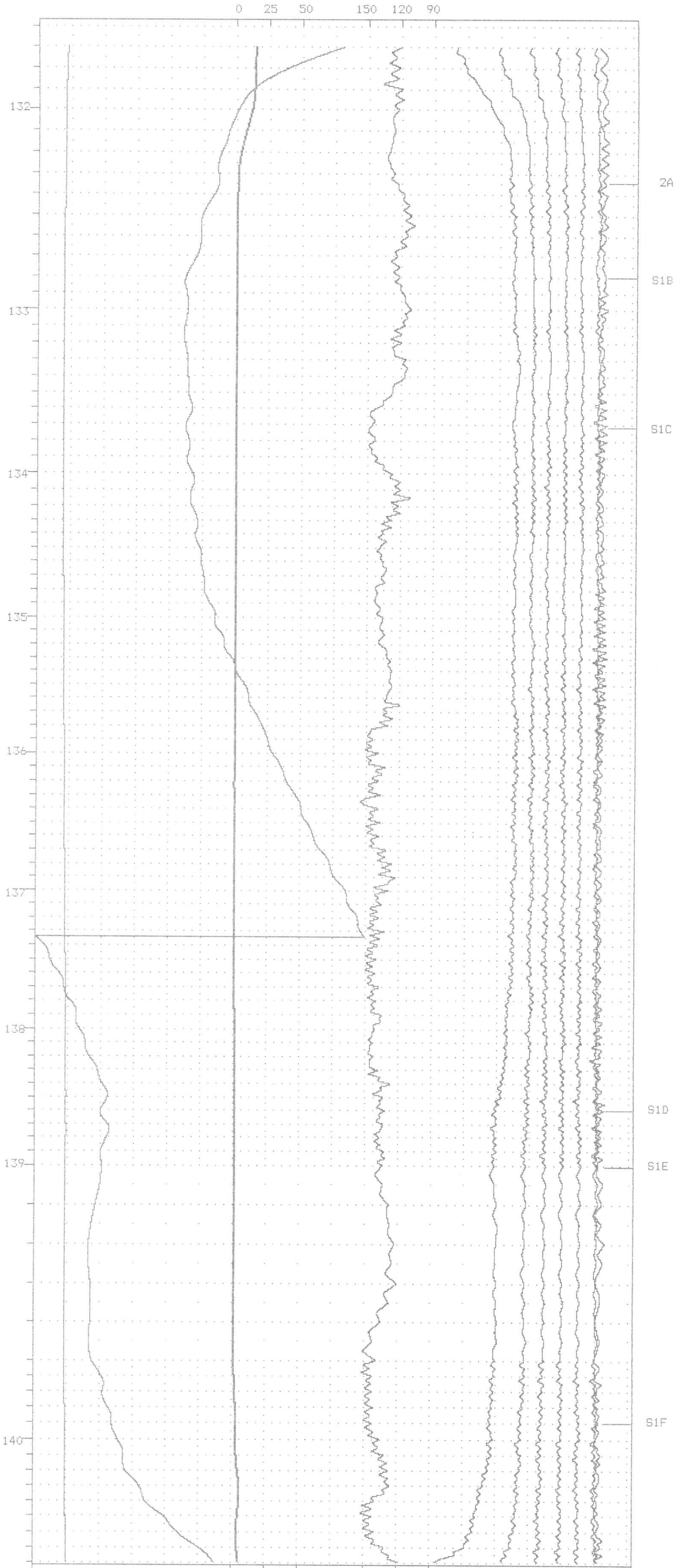
MAG: COARSE= 500/CM
FINE= 10/CM

CONDUCTANCE
25 SIEMENS/CM

ALT=30 M/CM

EM=125 PPM/CM





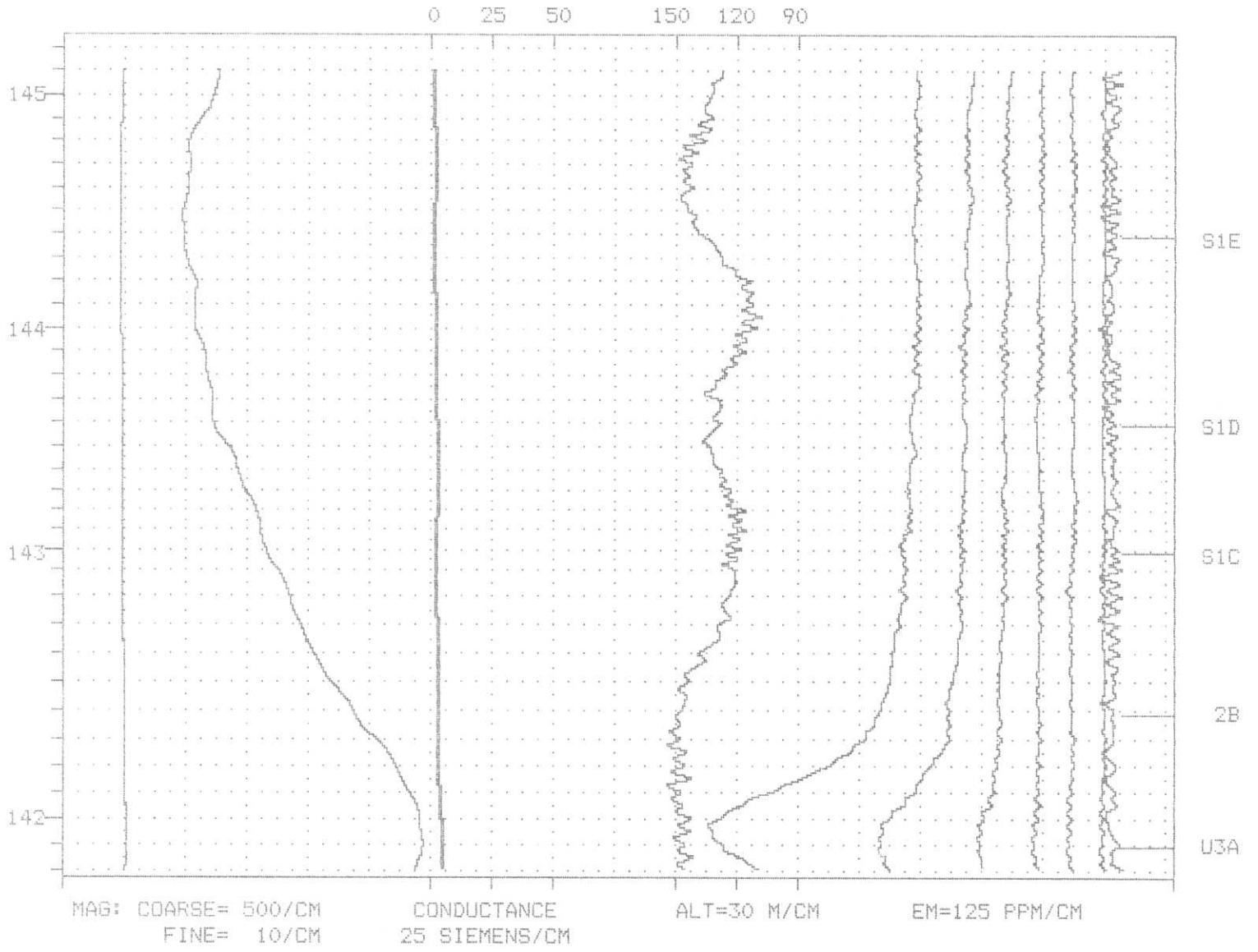
MAG: COARSE= 500/CM
FINE= 10/CM

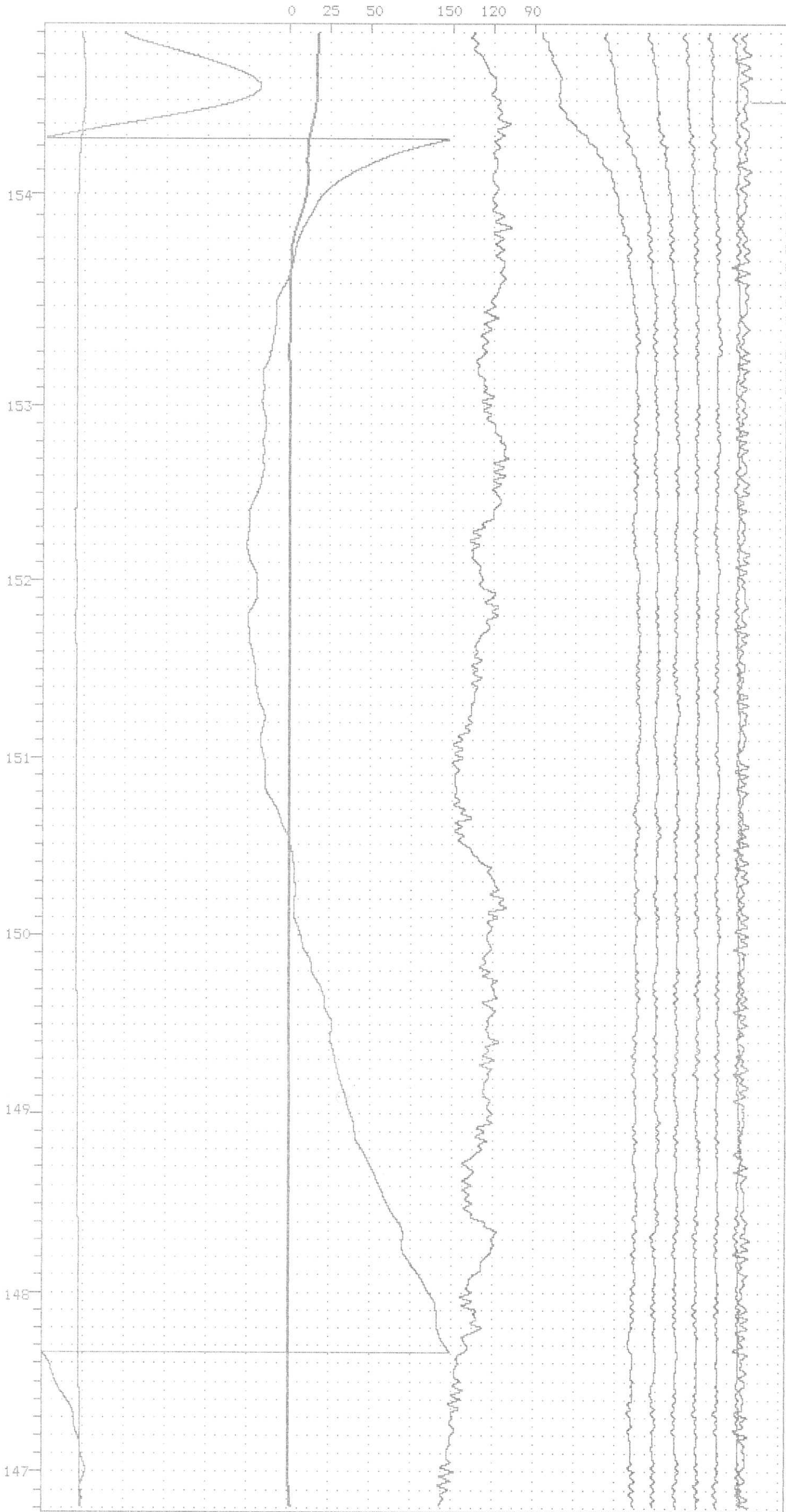
CONDUCTANCE
25 SIEMENS/CM

ALT=30 M/CM

EM=125 PPM/CM

2A
S1B
S1C
S1D
S1E
S1F





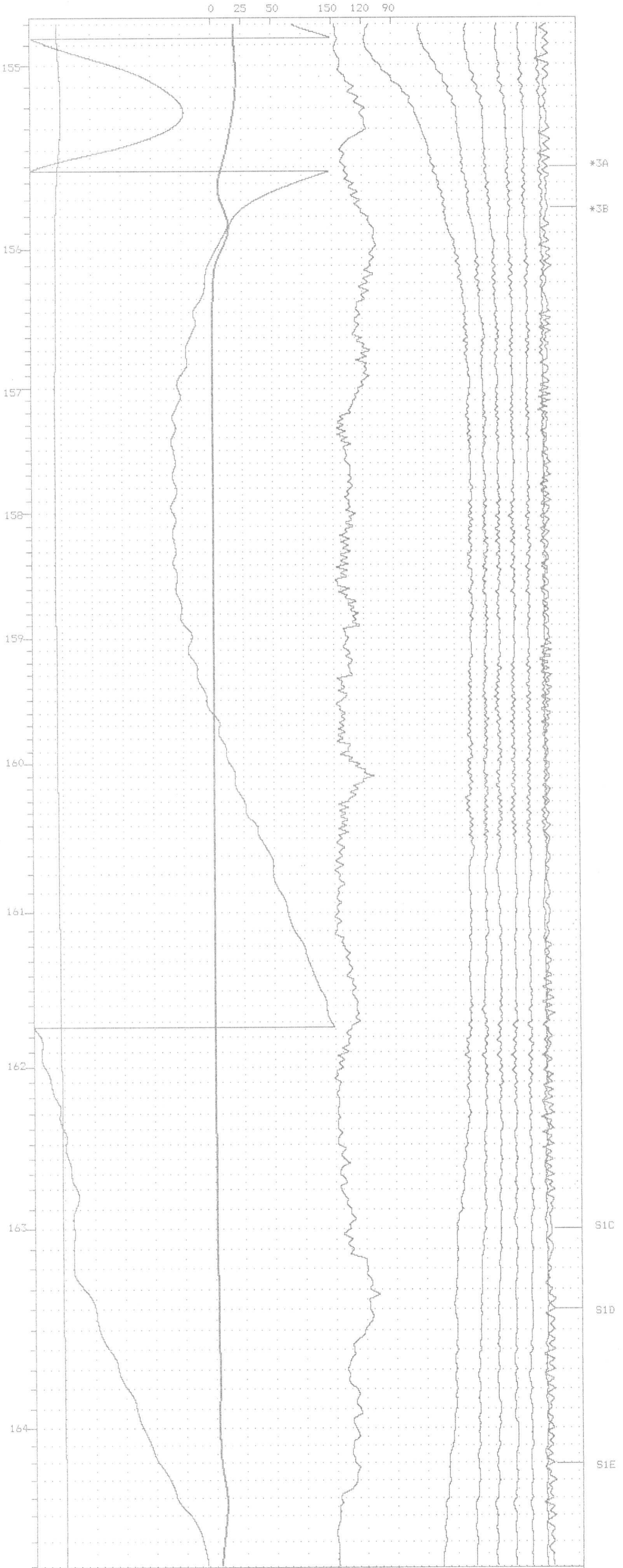
W4A

MAG: COARSE= 500/CM
FINE= 10/CM

CONDUCTANCE
25 SIEMENS/CM

ALT=30 M/CM

EM=125 PPM/CM



MAG: COARSE= 500/CM
FINE= 10/CM

CONDUCTANCE
25 SIEMENS/CM

ALT=30 M/CM

EM=125 PPM/CM

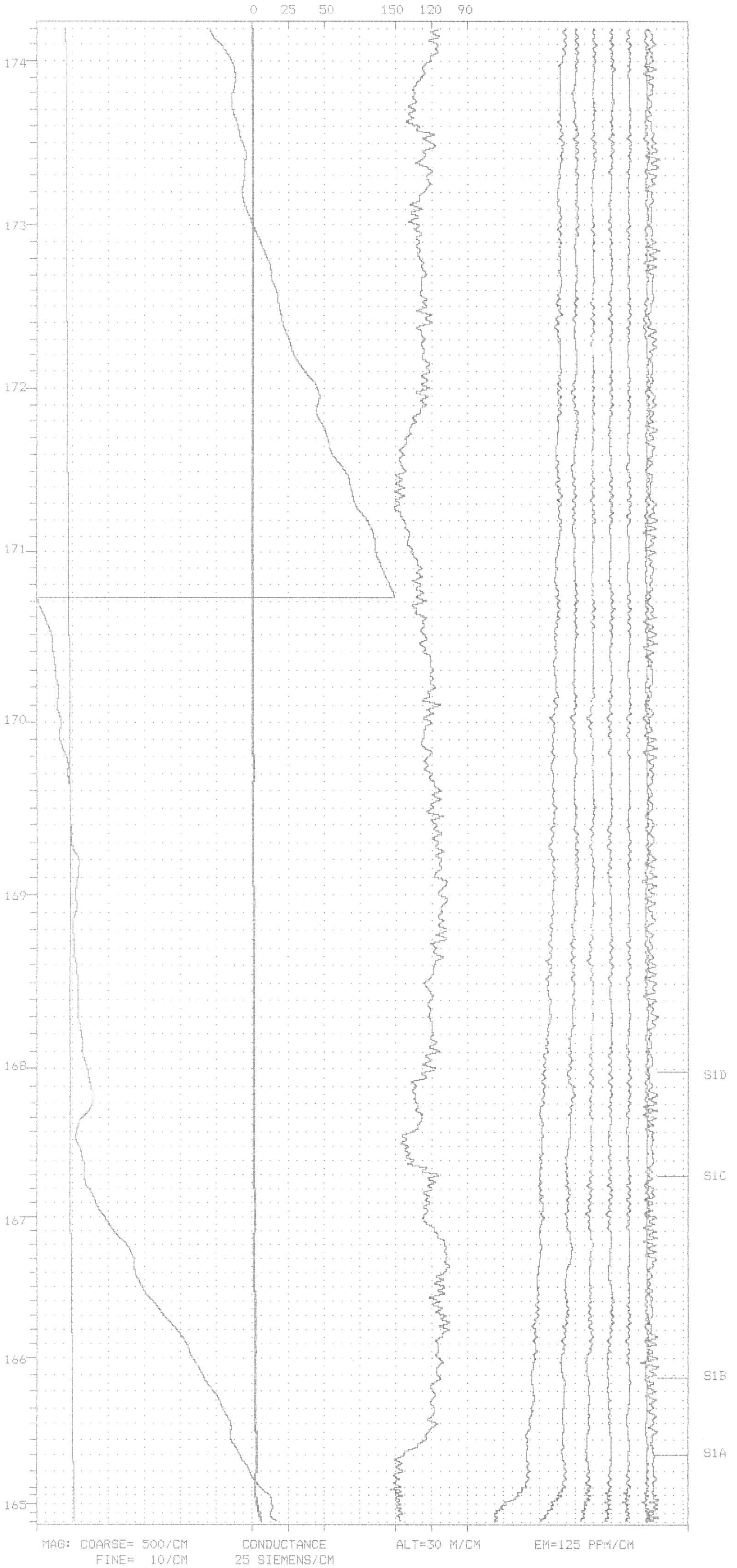
*3A

*3B

S1C

S1D

S1E



MAG: COARSE= 500/CM
FINE= 10/CM

CONDUCTANCE
25 SIEMENS/CM

ALT=30 M/CM


EM=125 PPM/CM

S1D

S1C

S1B

S1A

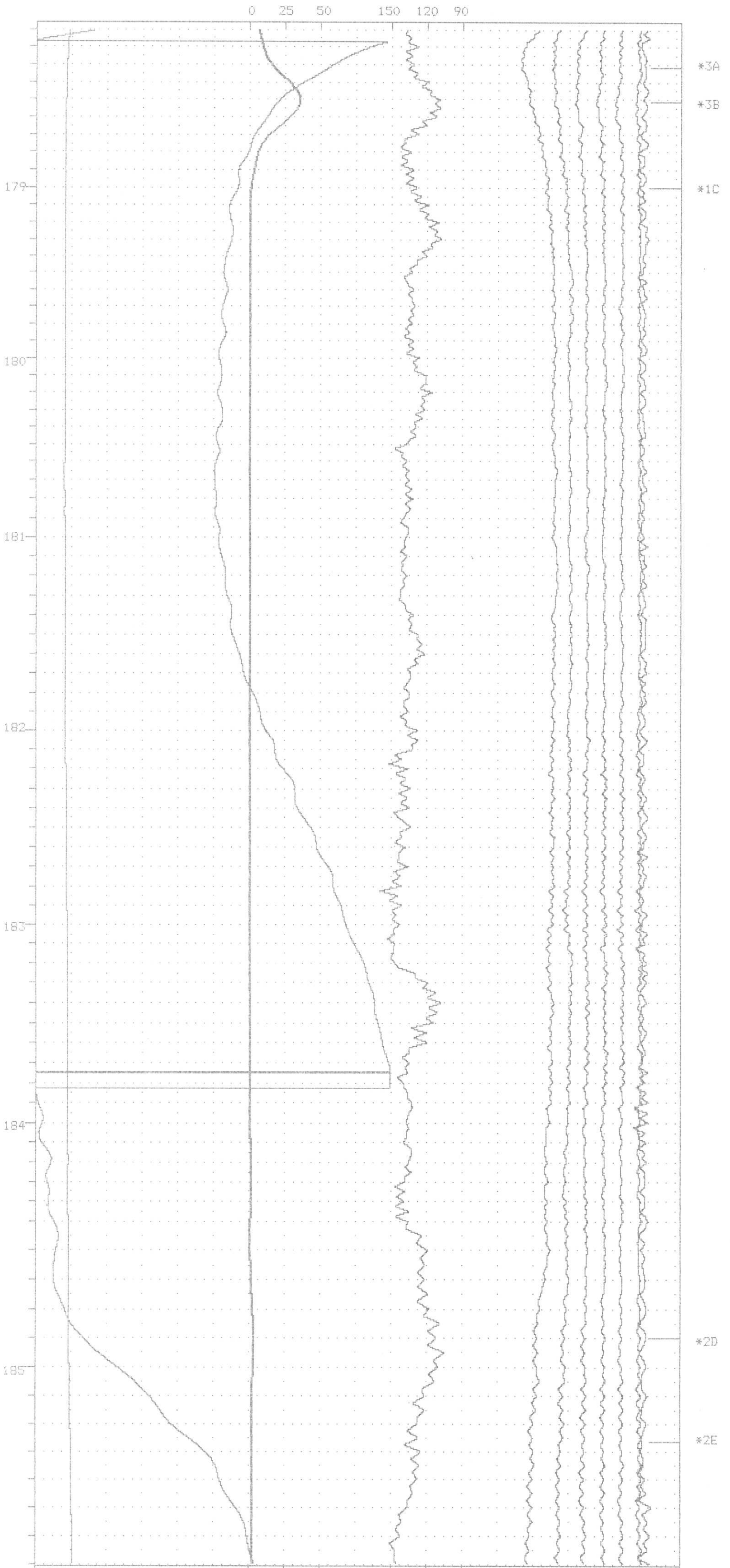


MAG: COARSE= 500/CM
FINE= 10/CM

CONDUCTANCE
25 SIEMENS/CM

ALT=30 M/CM

EM=125 PPM/CM

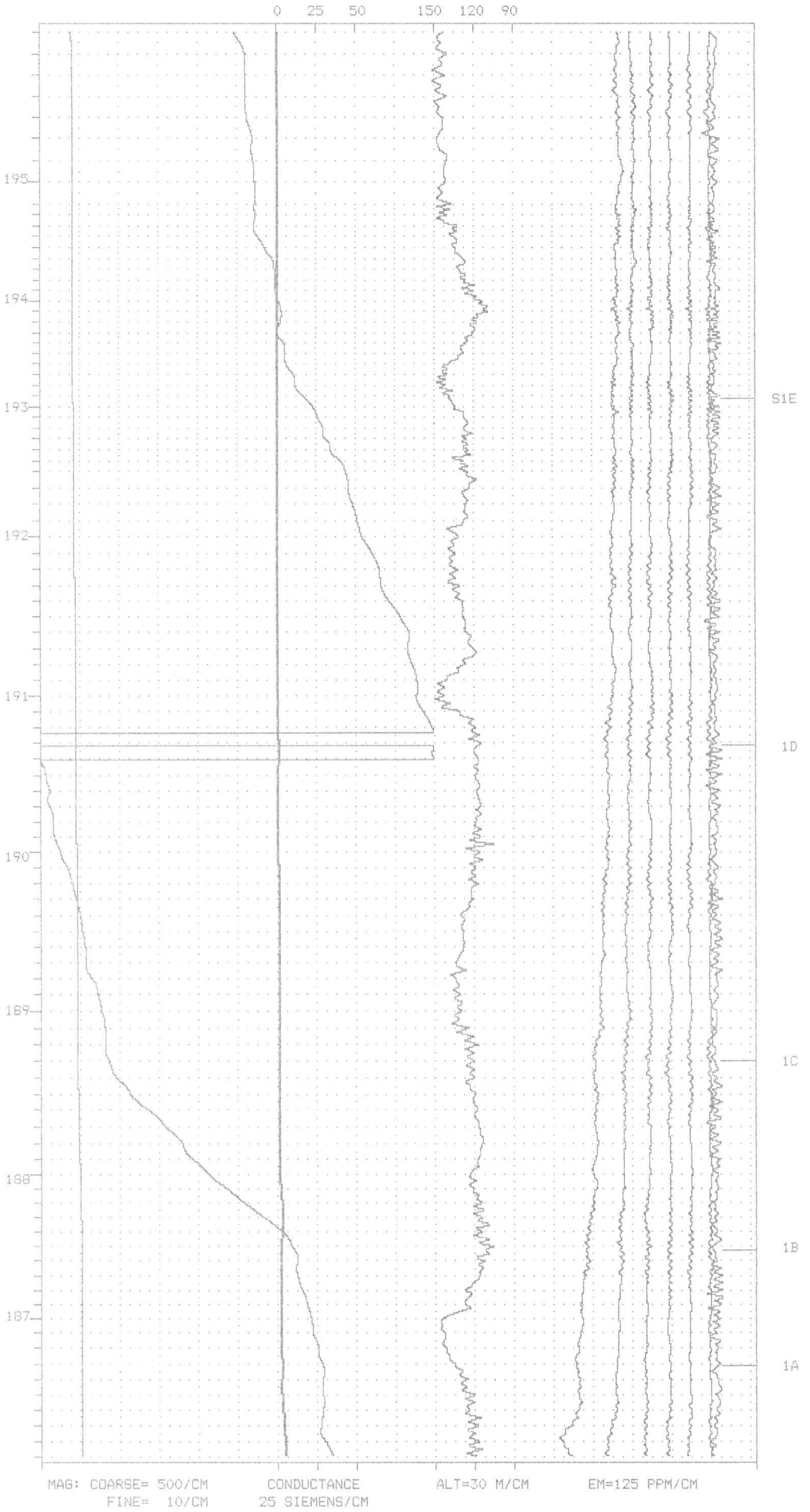


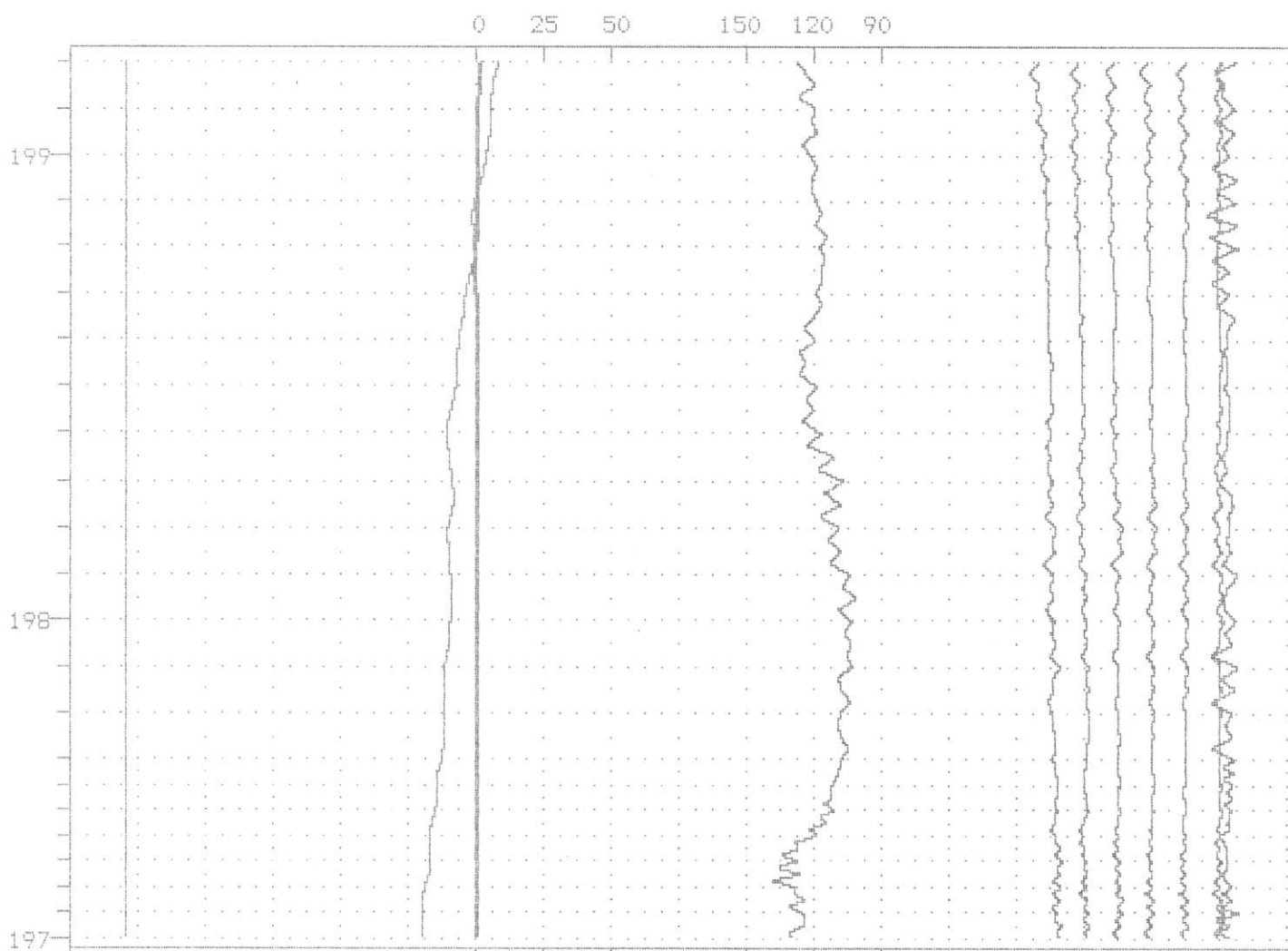
MAG: COARSE= 500/CM
FINE= 10/CM

CONDUCTANCE
25 SIEMENS/CM

ALT=30 M/CM

EM=125 PPM/CM



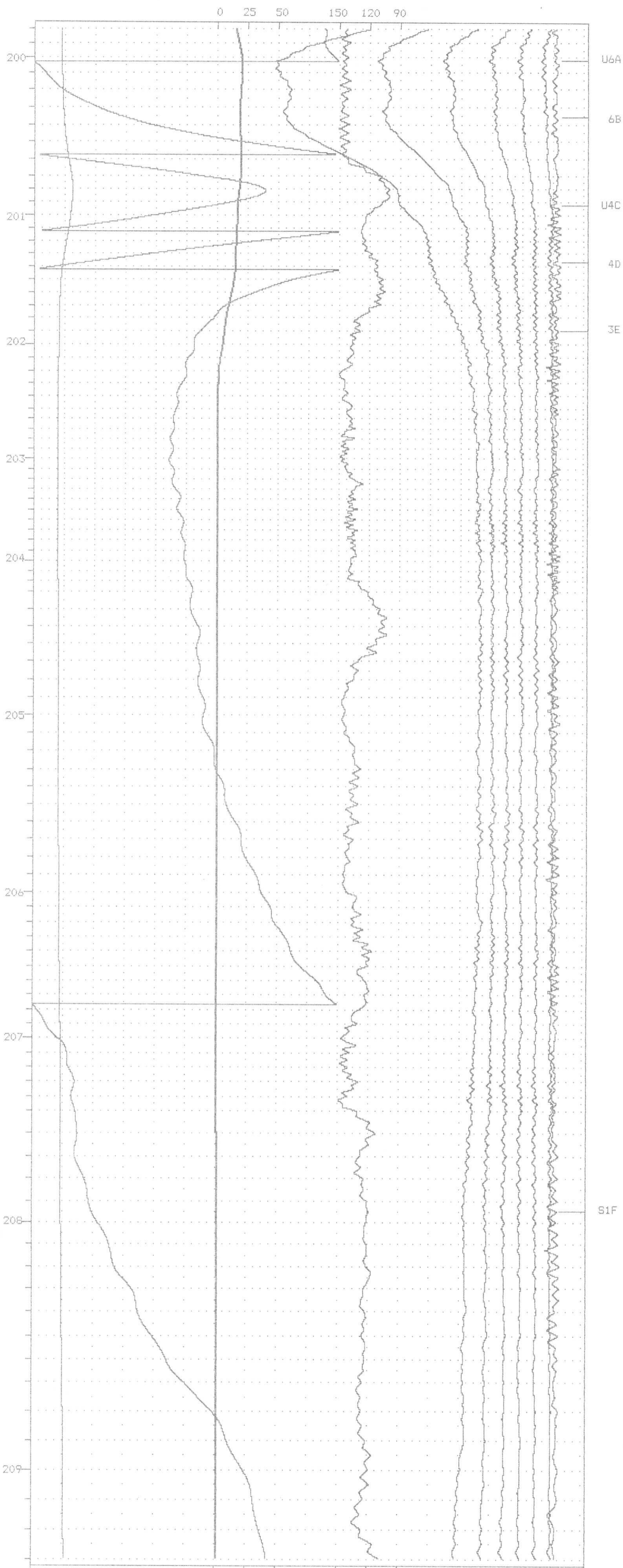


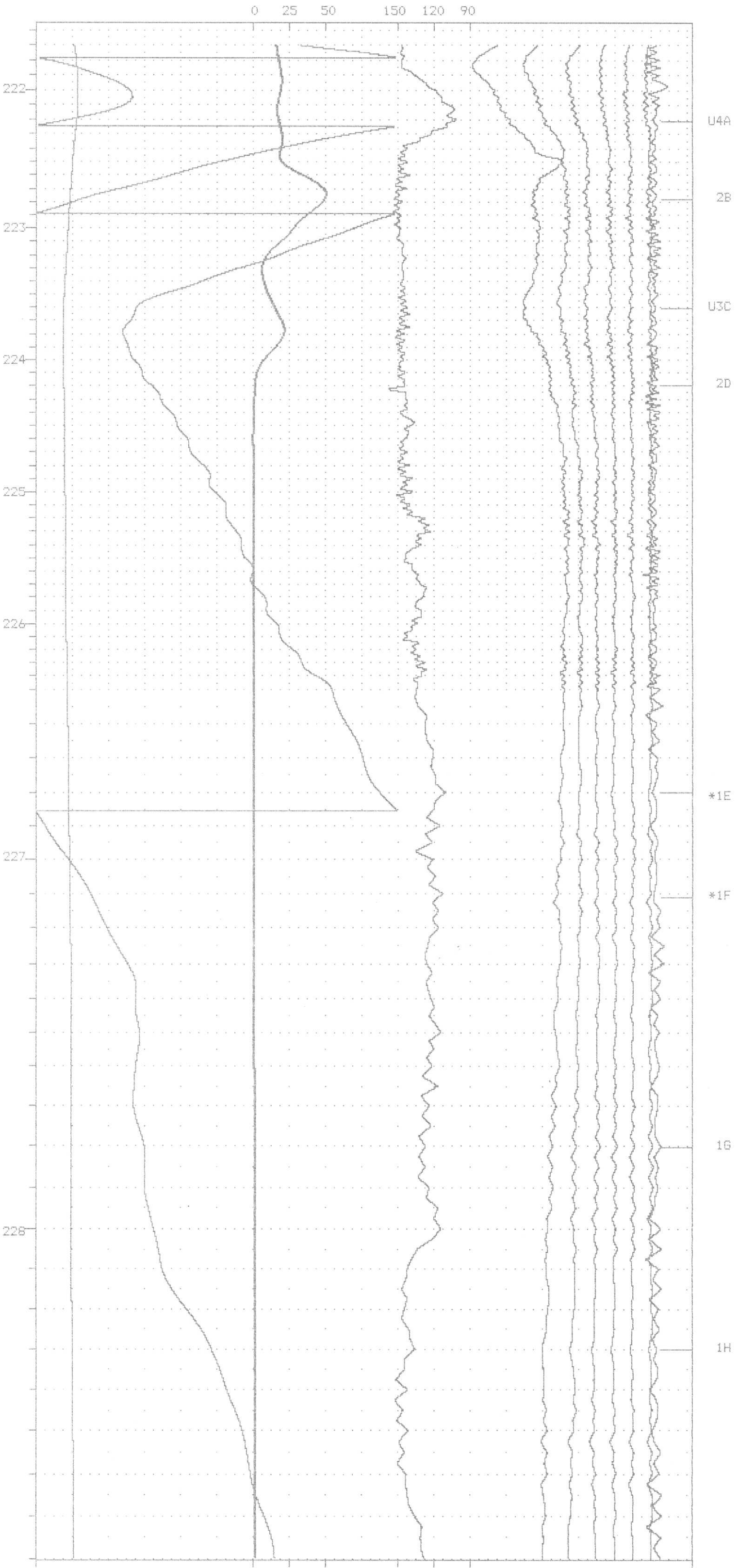
MAG: COARSE= 500/CM
FINE= 10/CM

CONDUCTANCE
25 SIEMENS/CM

ALT=30 M/CM

EM=125 PPM/CM



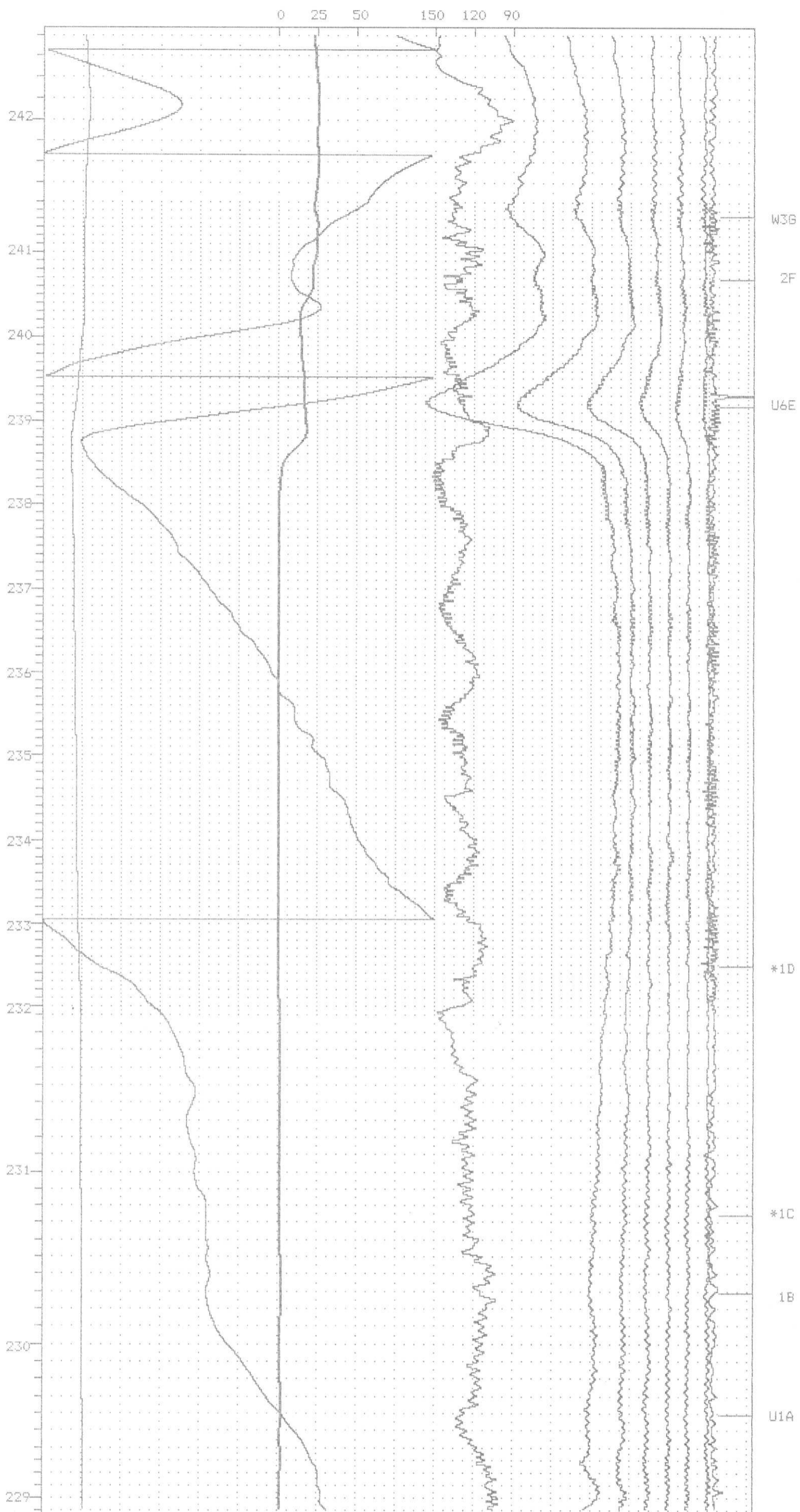


MAG: COARSE= 500/CM
FINE= 10/CM

CONDUCTANCE
25 SIEMENS/CM

ALT=30 M/CM

EM=125 PPM/CM

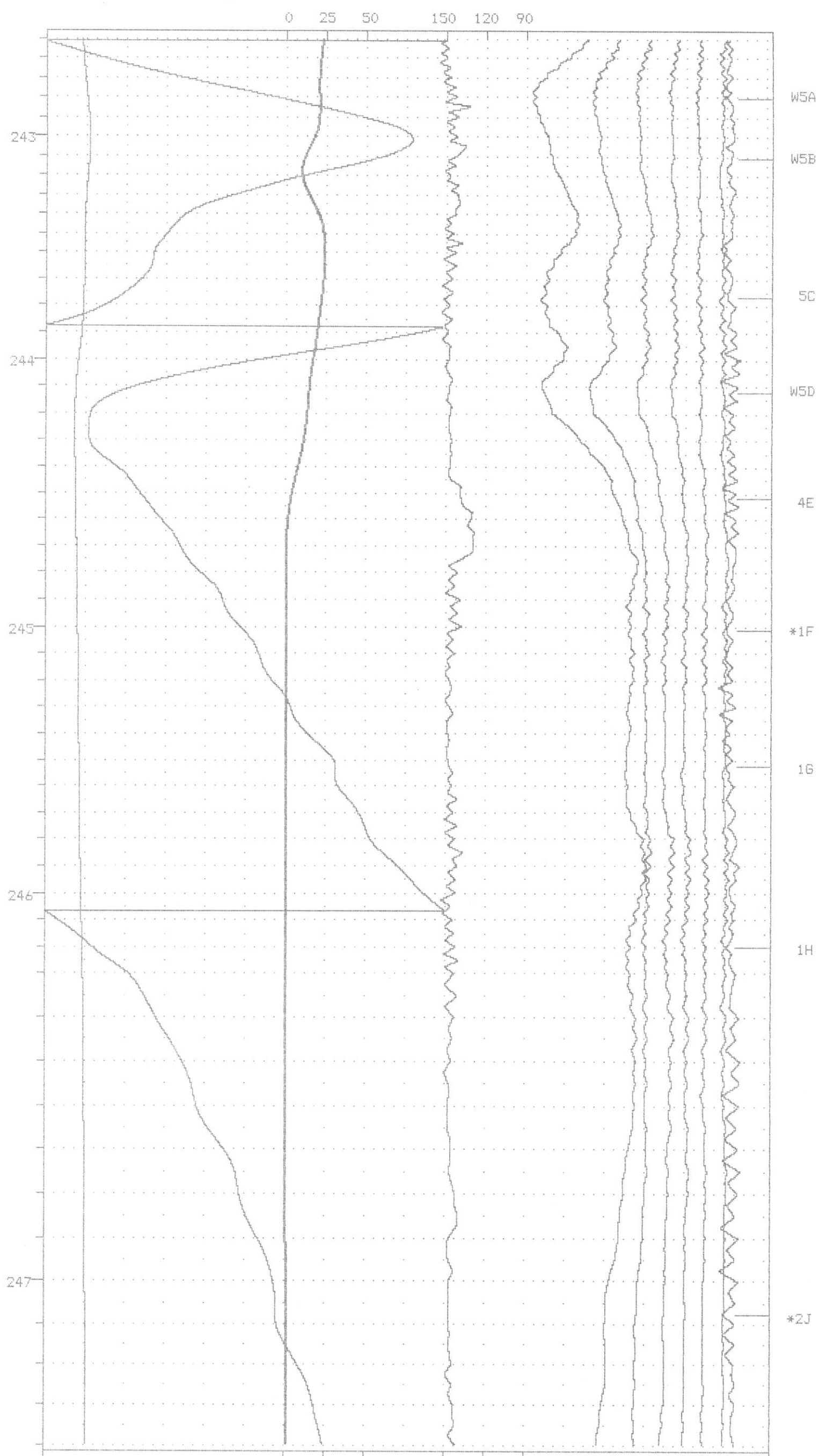


MAG: COARSE= 500/CM
FINE= 10/CM

CONDUCTANCE
25 SIEMENS/CM

ALT=30 M/CM

EM=125 PPM/CM

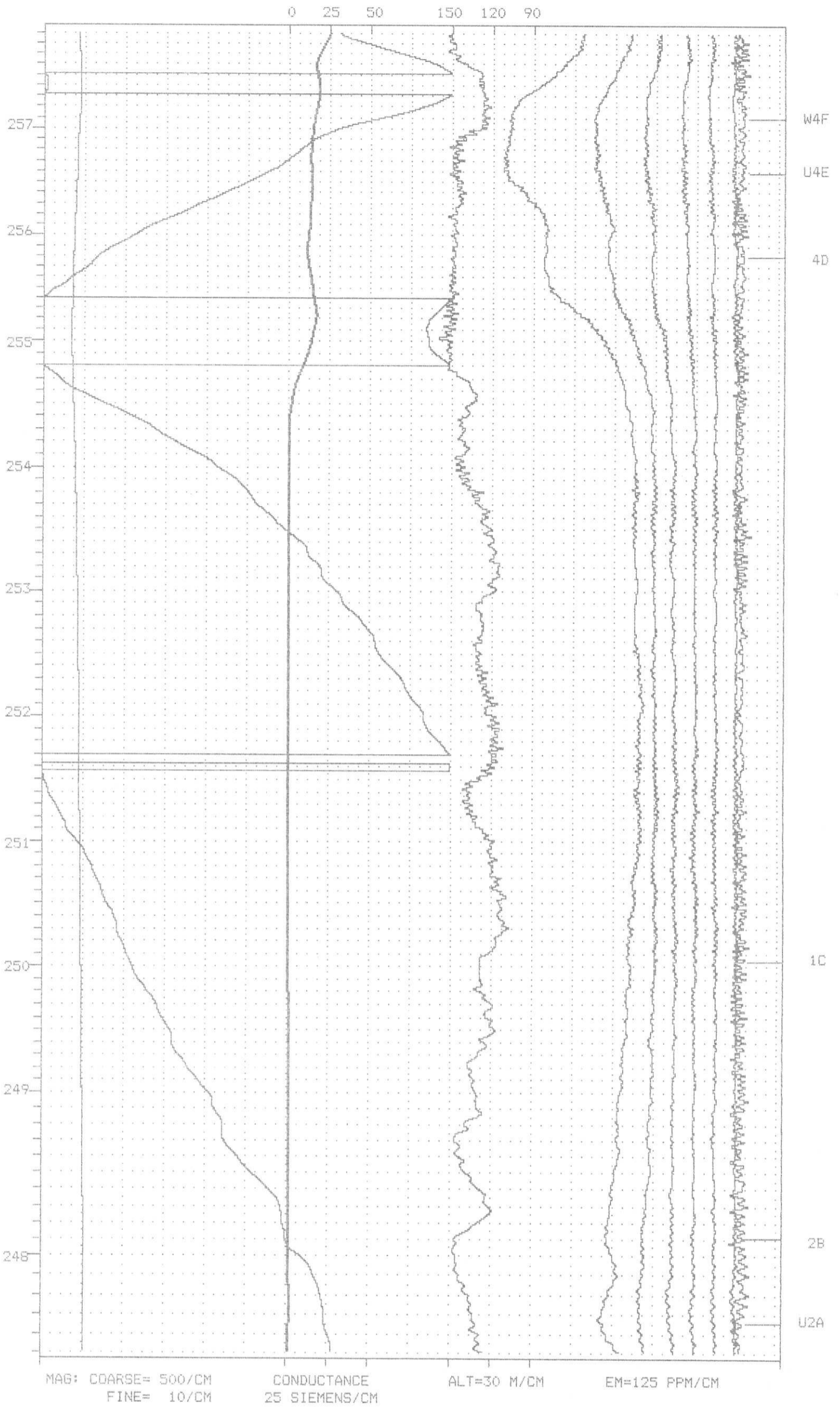


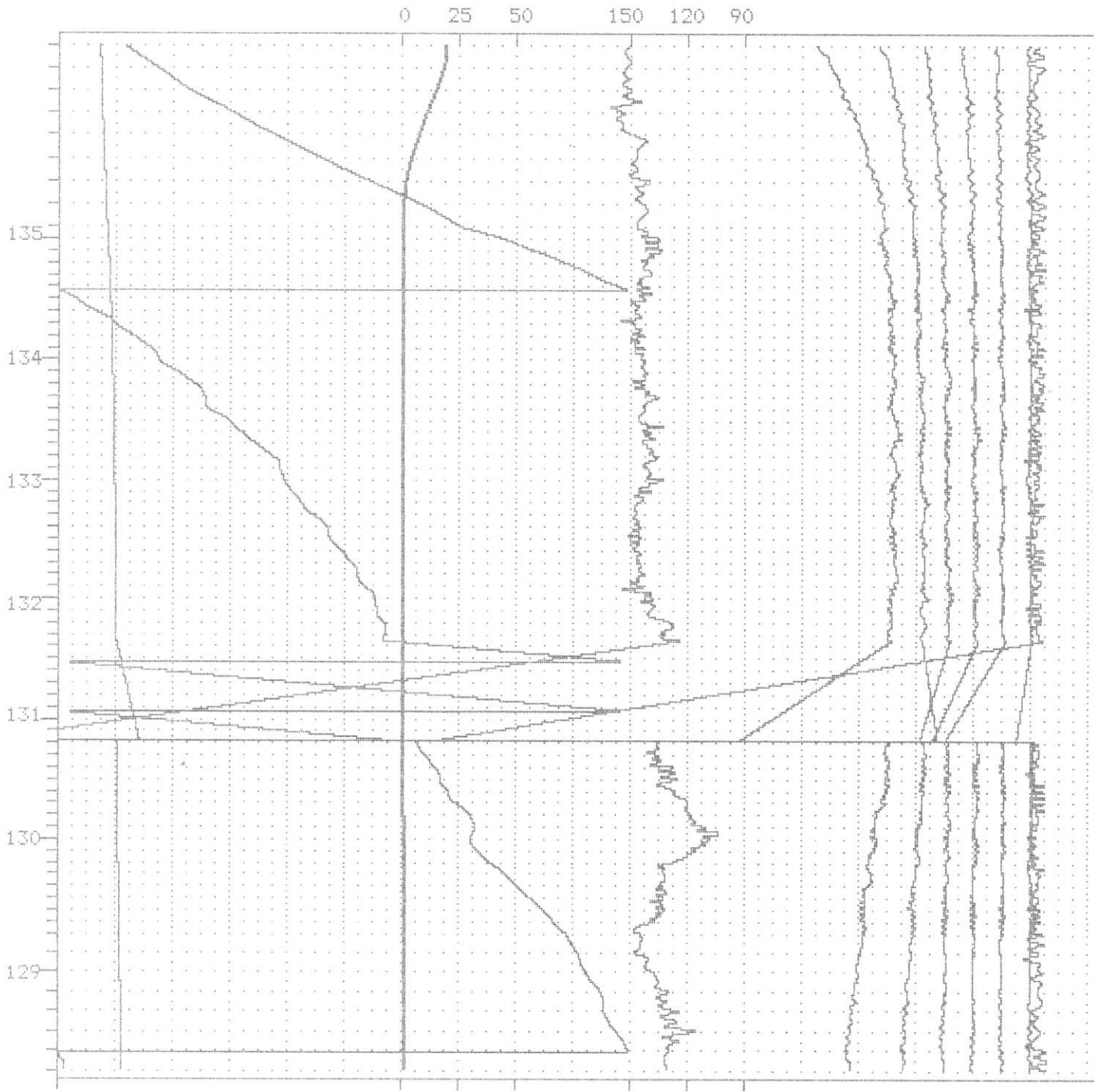
MAG: COARSE= 500/CM
FINE= 10/CM

CONDUCTANCE
25 SIEMENS/CM

ALT=30 M/CM

EM=125 PPM/CM



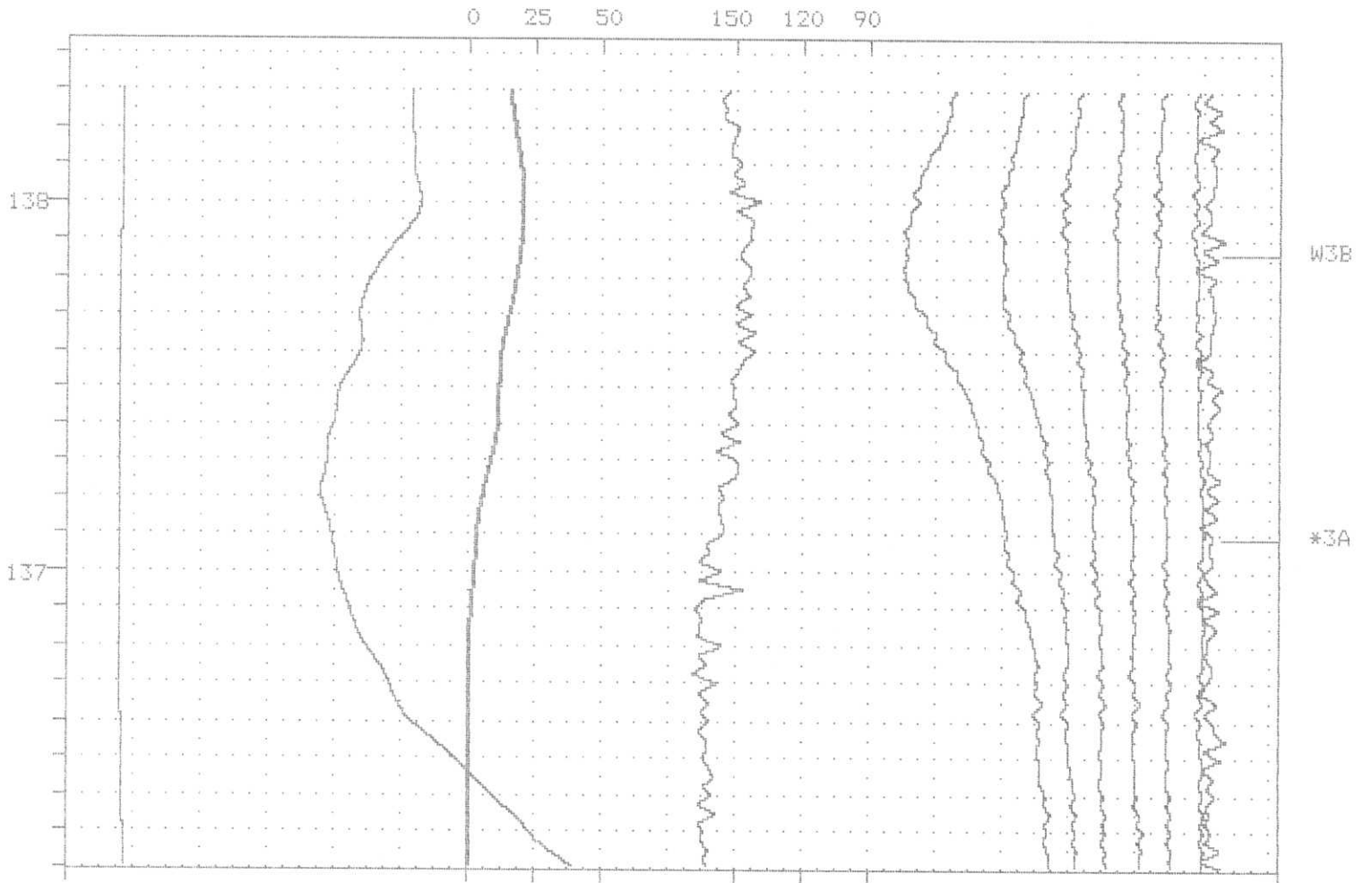


MAG: COARSE= 500/CM
FINE= 10/CM

CONDUCTANCE
25 SIEMENS/CM

ALT=30 M/CM

EM=125 PPM/CM



MAG: COARSE= 500/CM
FINE= 10/CM

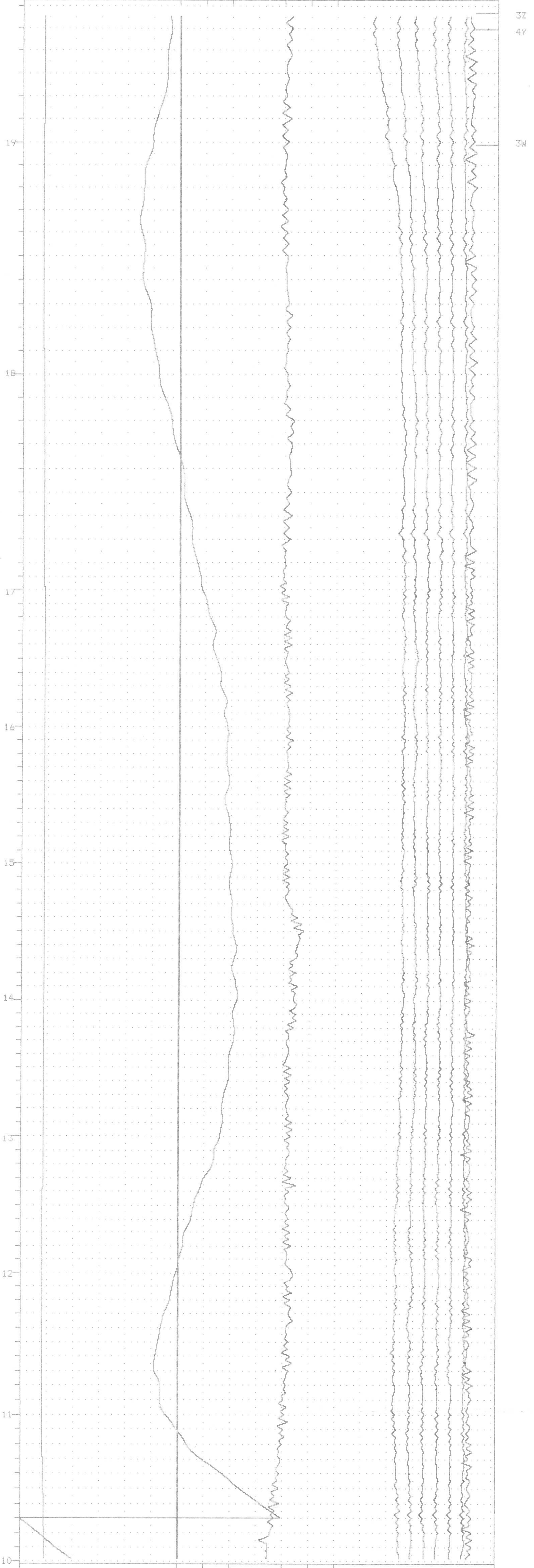
CONDUCTANCE
25 SIEMENS/CM

ALT=30 M/CM

EM=125 PPM/CM

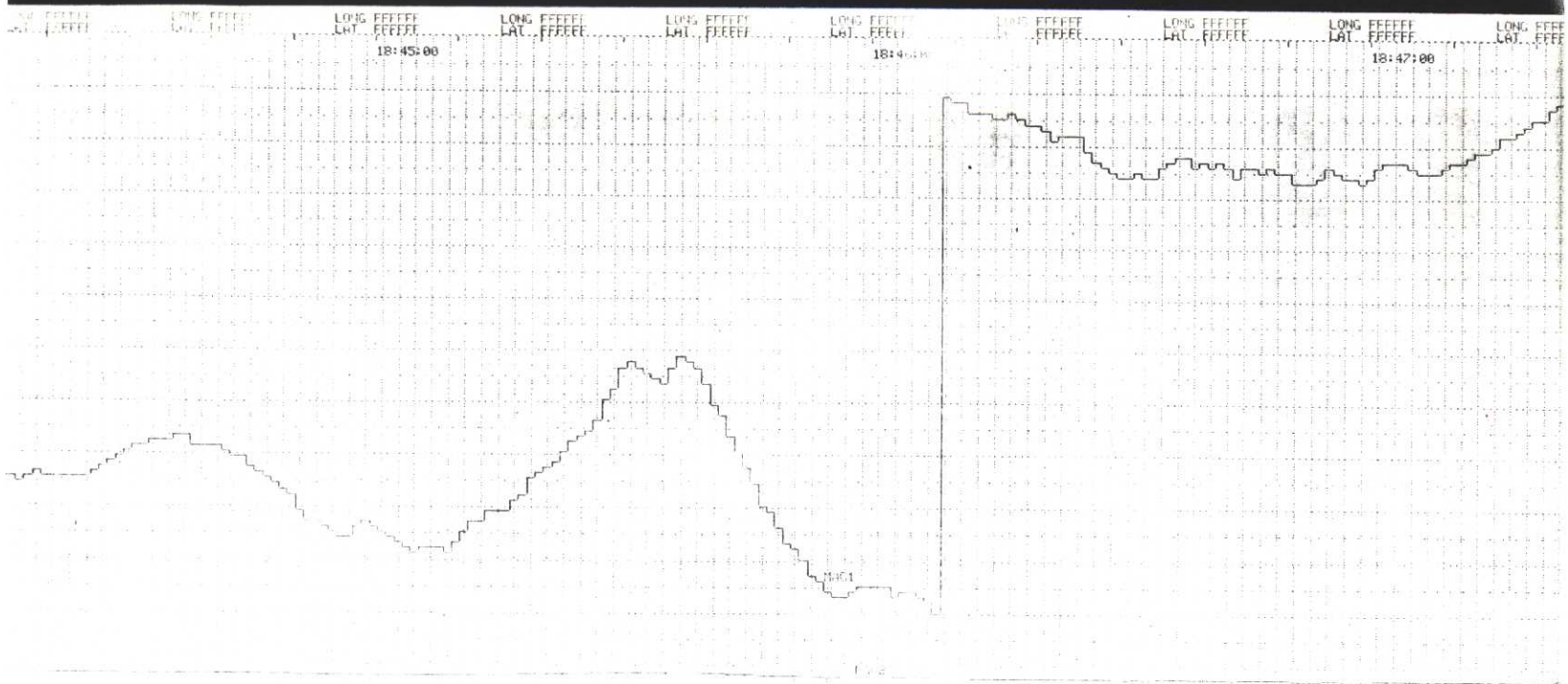


0 25 50 150 120 90

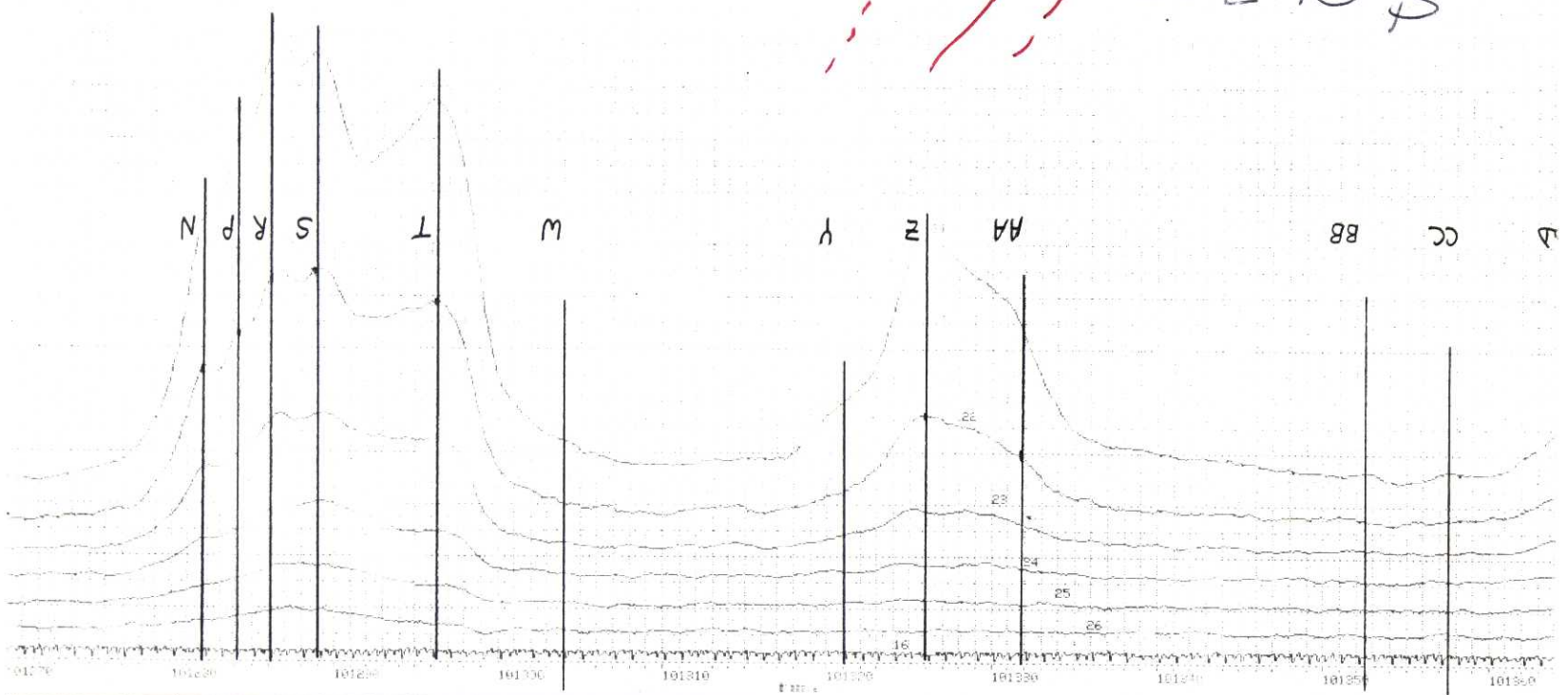


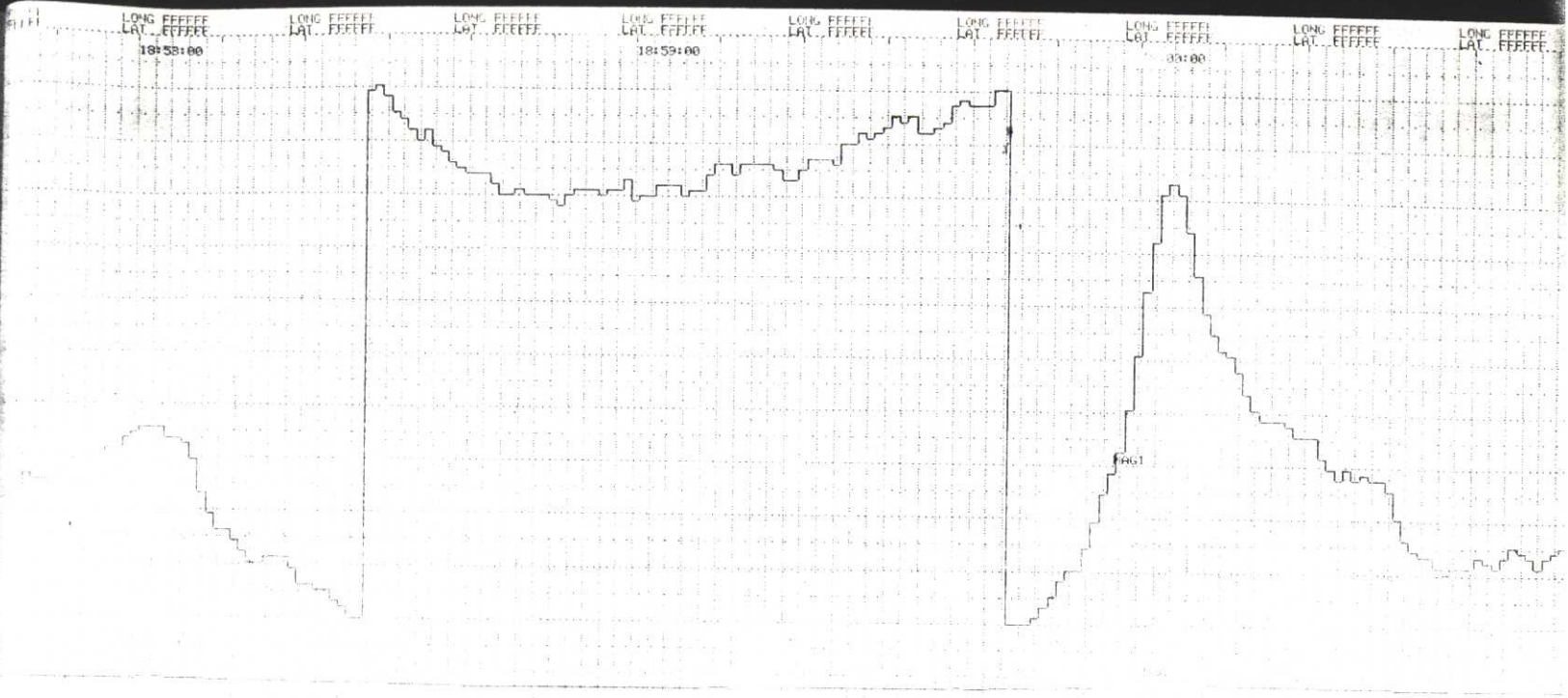
3Z
4Y
3W

MAG: COARSE= 500/CM
FINE= 10/CM
CONDUCTANCE
25 SIEMENS/CM
ALT=30 M/CM
EM=125 RPM/CM

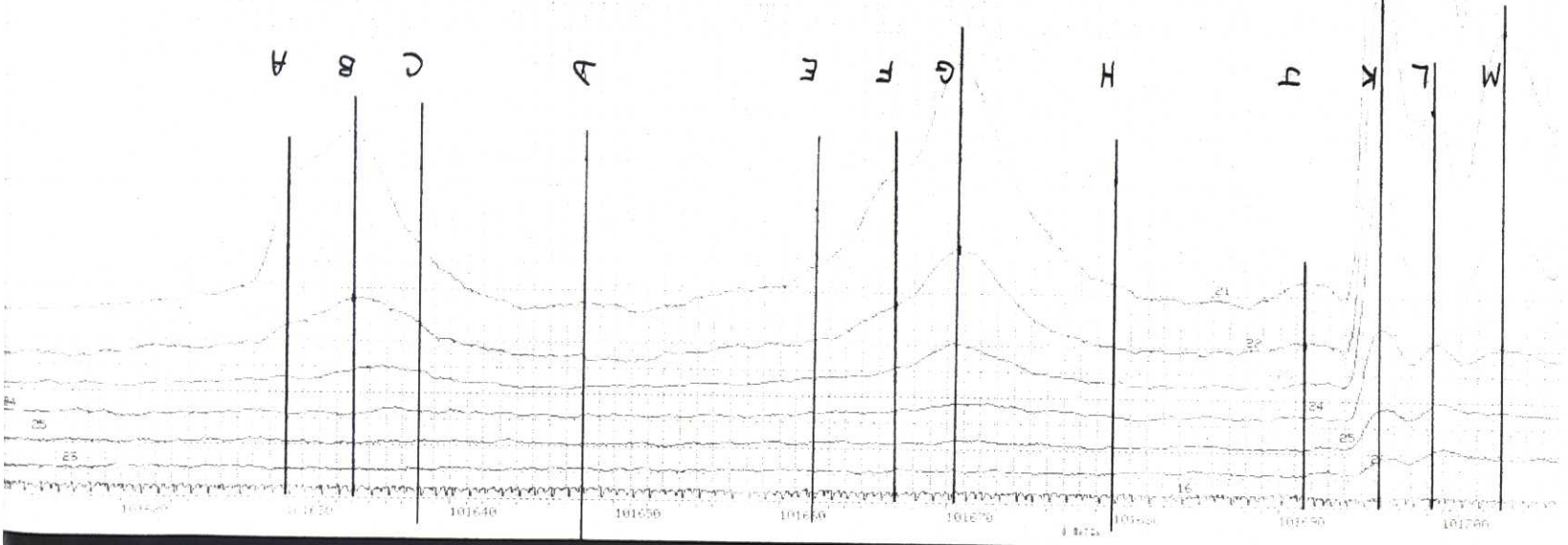



N ————— S 20243 \$





20251

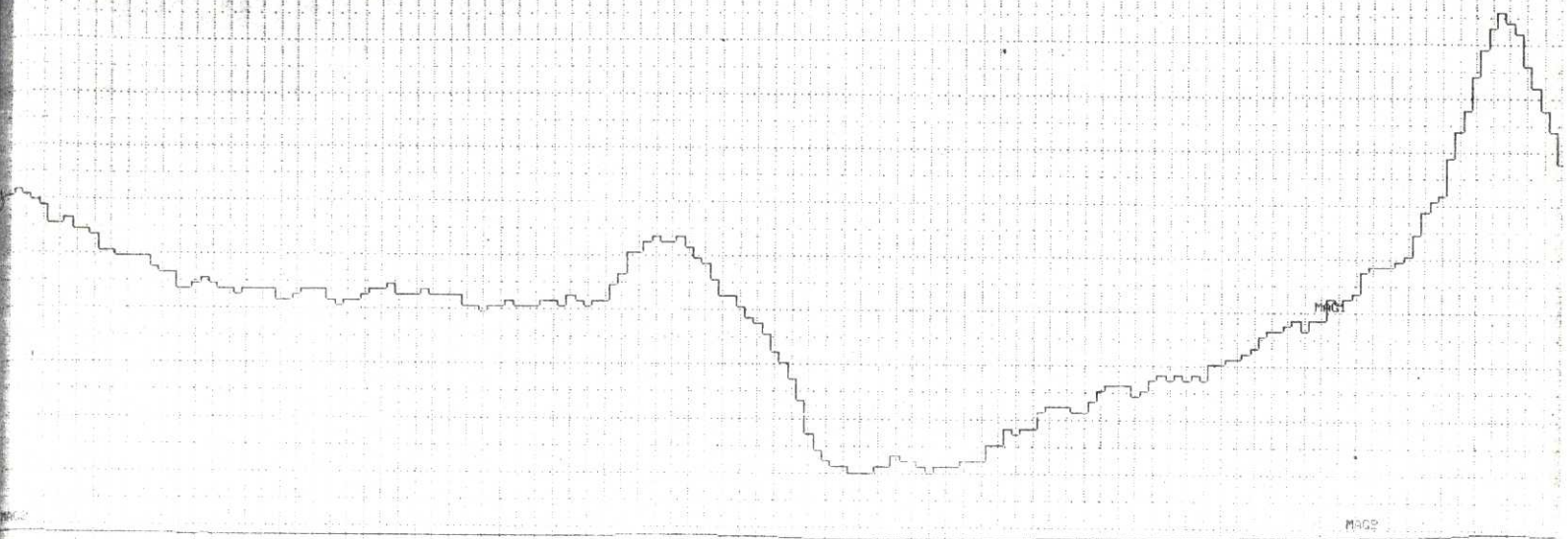


LONG EEEEE LAT. EEEEE LONG EEEEE LAT. EEEEE LONG EEEEE LAT. EEEEE LONG EEEEE LAT. EEEEE LONG EEEEE LAT. EEEEE LONG EEEEE LAT. EEEEE LONG EEEEE LAT. EEEEE

19:38:00

19:39:00

19:40:00



L-20271

