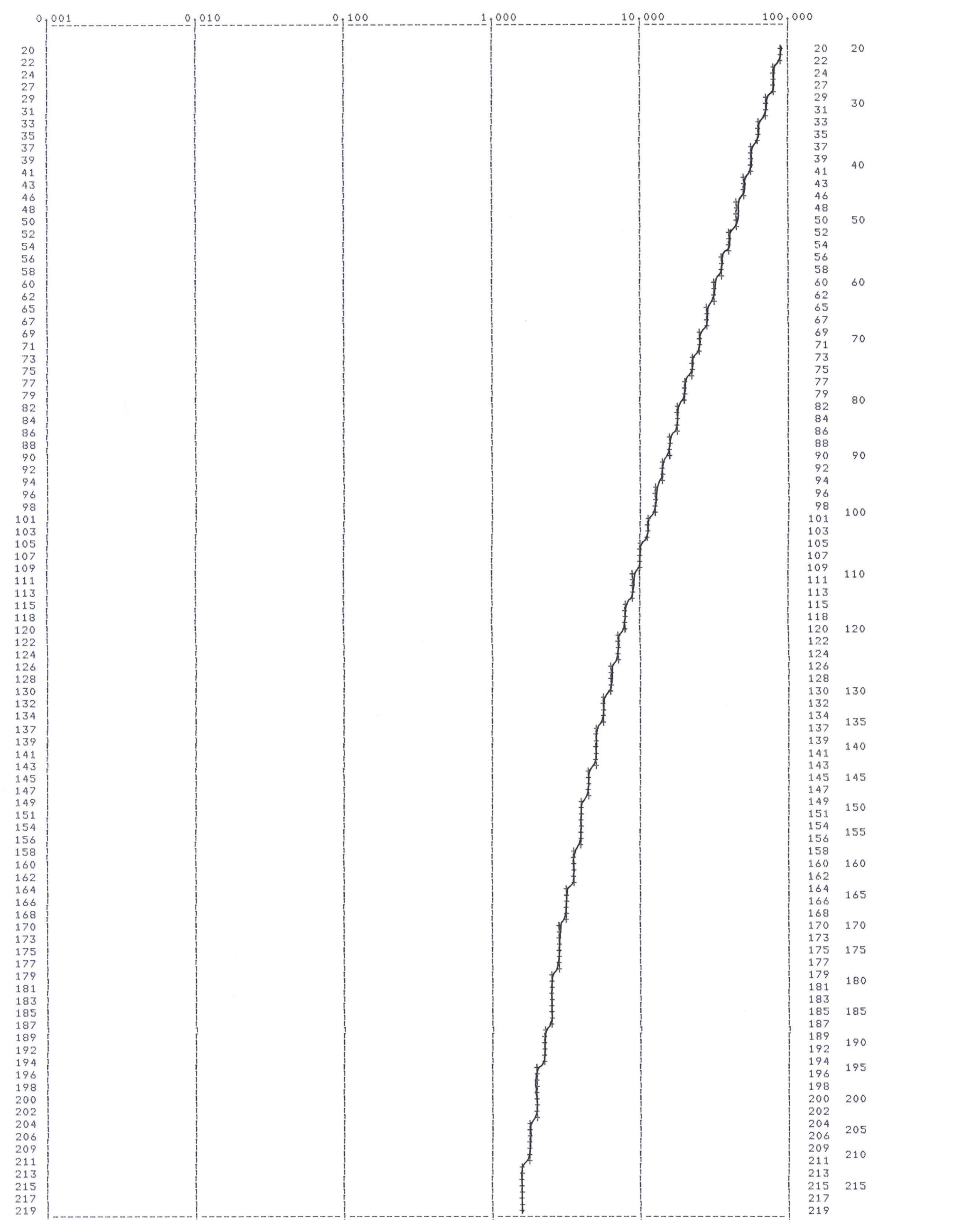


F L O T E M

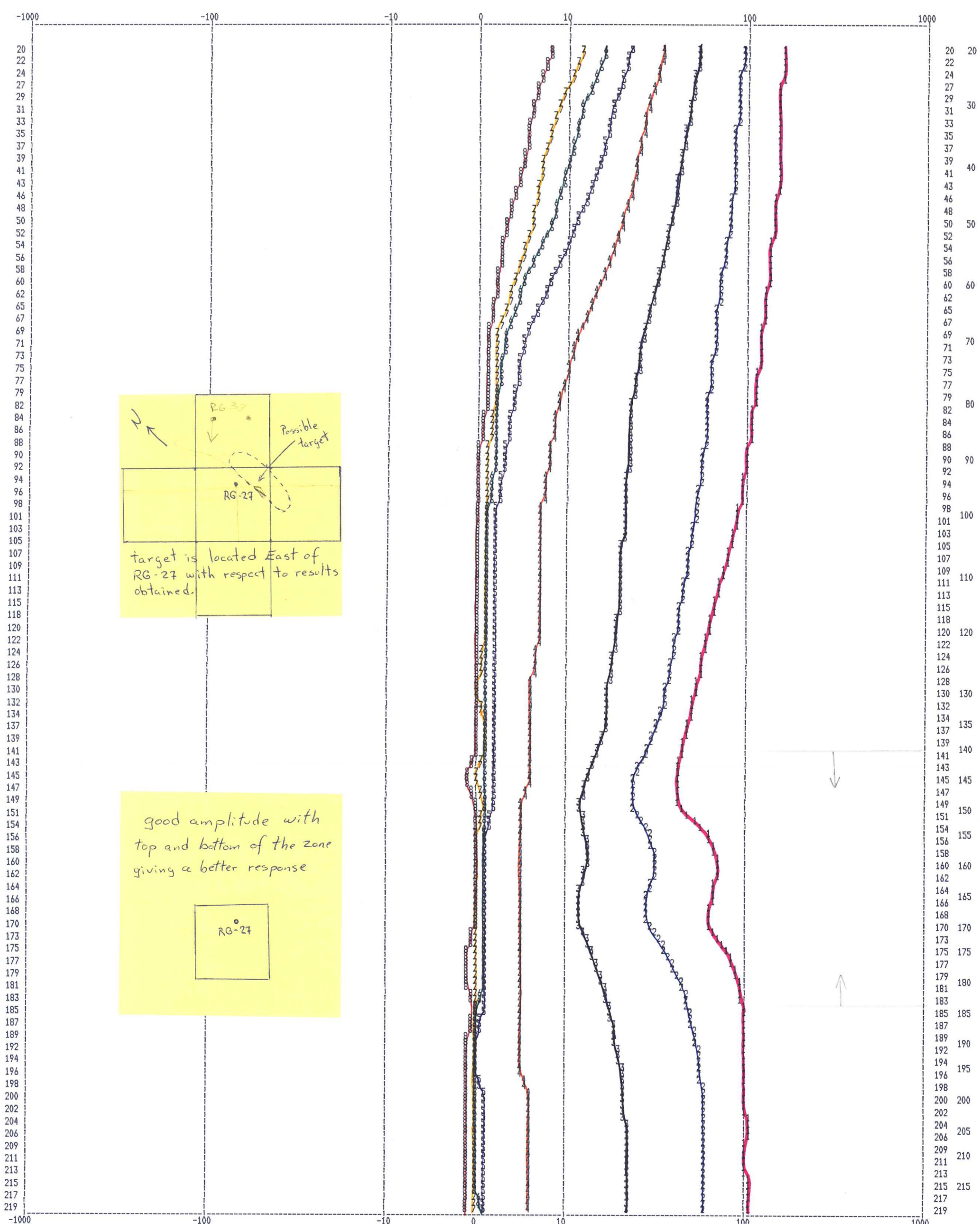
DRILL HOLE:
R627

LOG NUMBER:
1
Center loop

FCX454 FALCONBRIDGE COPPER - EXPLORATION PULSE EM 23-FEB-84
DRILL HOLE R627 LOG 1 DRILL HOLE R627 LOG 1
PROJECT REA GOLD
DRILL HOLE R627
PULSE EM LOG 01
DATE LOGGED: 19/02/84 (DA/MO/YR)
GRID: HHHHHHHH
BDH COORDS: HHHHHHHH.HHH HHHHH.HH E HHH.HH ELEVATION
TX LOOP NE: HHHHHHHH N, HHHHHHHH E
CORNER NW: HHHHHHHH N, HHHHHHHH E
COORD: SW: HHHHHHHH N, HHHHHHHH E
SE: HHHHHHHH N, HHHHHHHH E
LOG UNITS: METERS
ZERO TIME: 612
P.P. GAIN 200 FROM 20 TO 220 (REPEAT THIS LINE AS NECESSARY)
SET P.P. POSITIVE SW: RIGHT
LINEAR INTERPOLATION
VERTICAL SCALE 1: 500
PLOT DEPTH UNITS M



END OF REPORT PRIMARY PULSE PLOT R627 LOG NUMBER: 1 23-FEB-84



END OF REPORT PULSE EM PLOT R627 LOG NUMBER: 1 23-FEB-84

DRILL HOLE:

RG27

LOG NUMBER:

3
North East loop

FCX454 FALCONBRIDGE COPPER - EXPLORATION

PULSE EM


23-FEB-84

DRILL HOLE RG27 LOG 3

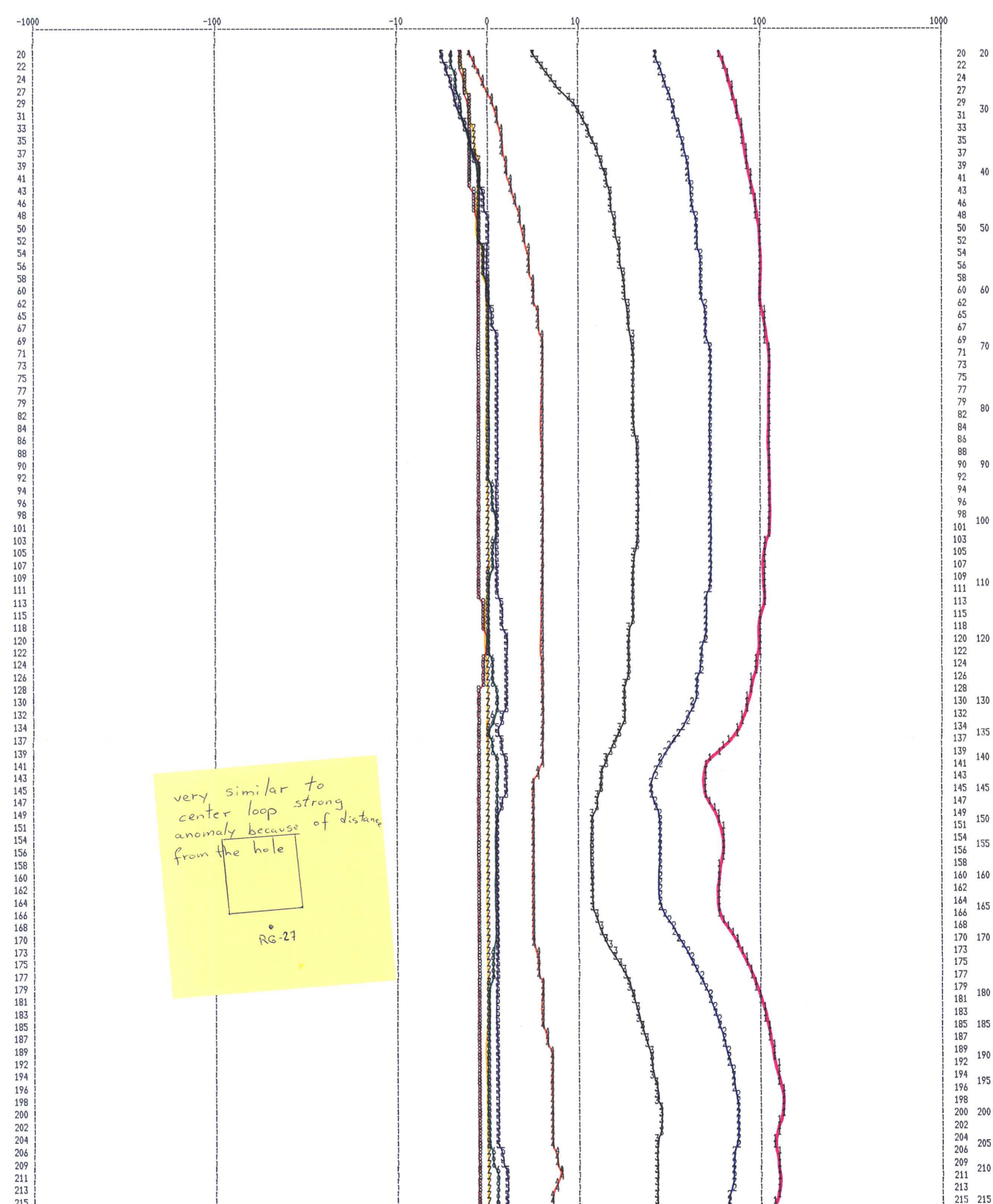
DRILL HOLE RG27 LOG 3

PROJECT REA GOLD
 DRILL HOLE RG27
 PULSE EM LOG 03
 DATE LOGGED: 19/02/84 (DA/MO/YR)
 GRID HHHHHHHH
 DDH COORDS: HHHHHHH.HHN HHHHH.HH E HHH.HH ELEVATION
 TX LOOP NE: HHHHHHHH N, HHHHHHHH E
 CORNER NW: HHHHHHHH N, HHHHHHHH E
 COORD: SW: HHHHHHHH N, NNNNNNNH E
 SE: HHHHHHHH N, HHHHHHHH E
 LOG UNITS: METERS
 ZERO TIME: 612
 FROM TO
 P.P. GAIN 200 20 215 (REPEAT THIS LINE AS NECESSARY)
 SET P.P. POSITIVE SW: RIGHT

LINEAR INTERPOLATION
 VERTICAL SCALE 1: 500
 PLOT DEPTH UNITS M



END OF REPORT PRIMARY PULSE PLOT RG27 LOG NUMBER: 3 23-FEB-84



END OF REPORT PULSE EM PLOT RG27 LOG NUMBER: 3 23-FEB-84

P L O T E M

23-FEB-84

DRILL HOLE:
RG27

LOG NUMBER:
5
South East loop

FCX454 FALCONBRIDGE COPPER - EXPLORATION

PULSE EM

23-FEB-84


DRILL HOLE RG27 LOG 5

DRILL HOLE RG27 LOG 5

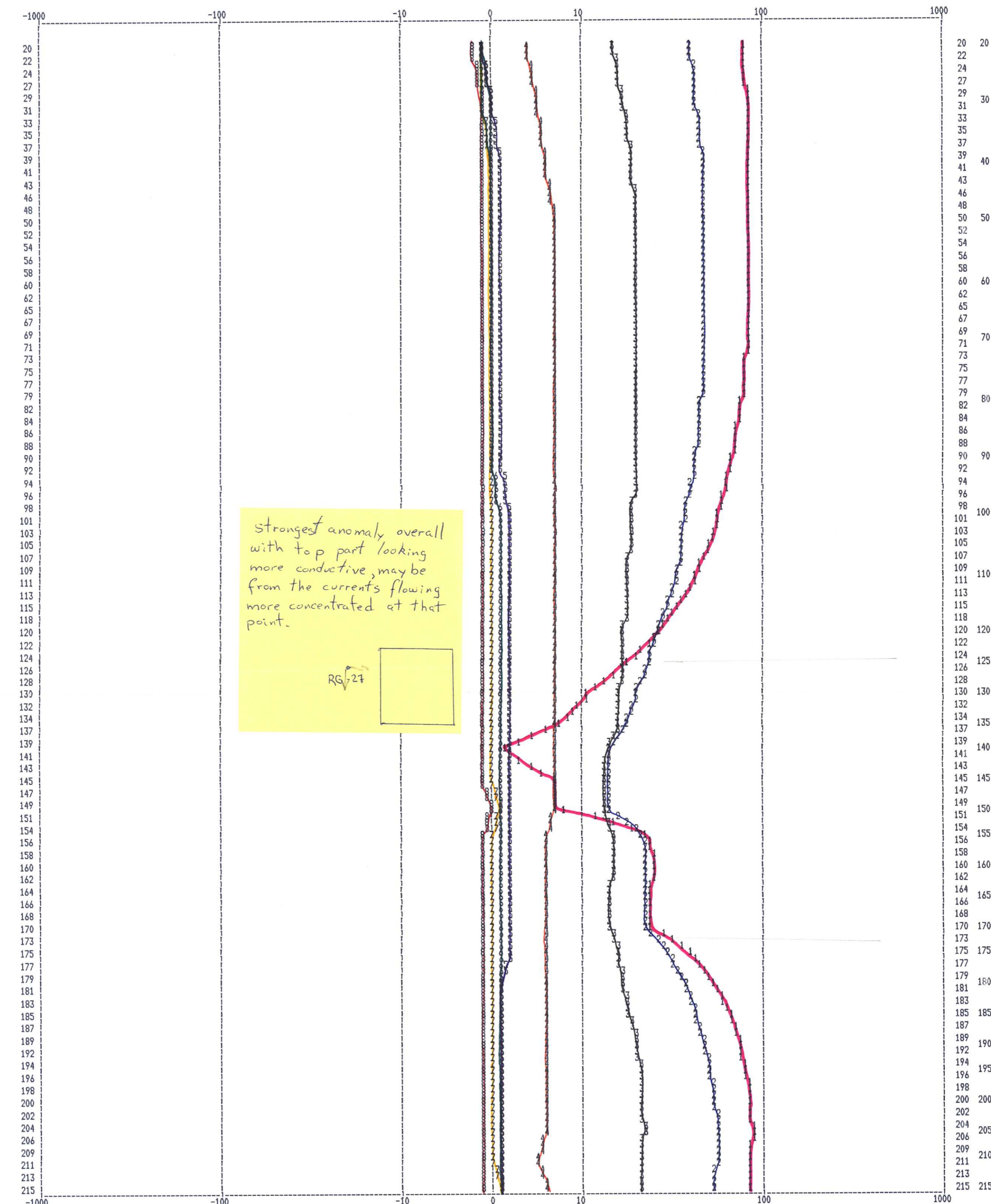
PROJECT REA GOLD
 DRILL HOLE RG27
 PULSE EM LOG 05
 DATE LOGGED: 20/02/84 (DA/MO/YR)
 GRID HHHHHHHH
 DDH COORDS: HHHHHHHH.HH HHHHH.HH E HHH.HH ELEVATION
 TX LOOP NE: HHHHHHHH N, HHHHHHHH E
 CORNER NW: HHHHHHHH N, HHHHHHHH E
 COORD: SW: HHHHHHHH N, NNNNNNNN E
 SE: HHHHHHHH N, HHHHHHHH E
 LOG UNITS: METERS
 ZERO TIME: 610

P.P. GAIN 200 FROM 20 TO 215 (REPEAT THIS LINE AS NECESSARY)
 SET P.P. POSITIVE SW: RIGHT

LINEAR INTERPOLATION
 VERTICAL SCALE 1: 500
 PLOT DEPTH UNITS M



END OF REPORT PRIMARY PULSE PLOT RG27 LOG NUMBER: 5 23-FEB-84



END OF REPORT PULSE EM PLOT RG27 LOG NUMBER: 5 23-FEB-84

DRILL HOLE:

RG27

LOG NUMBER:

4
South West loop

FCX454 FALCONBRIDGE COPPER - EXPLORATION

PULSE EM

23-FEB-84

DRILL HOLE RG27 LOG 4

DRILL HOLE RG27 LOG 4

PROJECT REA GOLD
 DRILL HOLE RG27
 PULSE EM LOG 04
 DATE LOGGED: 20/02/84 (DA/MO/YR)
 GRID: HHHHHHHH
 DDH COORDS: HHHHHHHH HHH HHHHH.HH E
 TX LOOP NE: HHHHHHHH N, HHHHHHHH E
 CORNER NW: HHHHHHHH N, HHHHHHHH E
 COORD: SW: HHHHHHHH N, NNNNNHHH E
 SE: HHHHHHHH N, HHHHHHHH E
 LOG UNITS: METERS
 ZERO TIME: 610

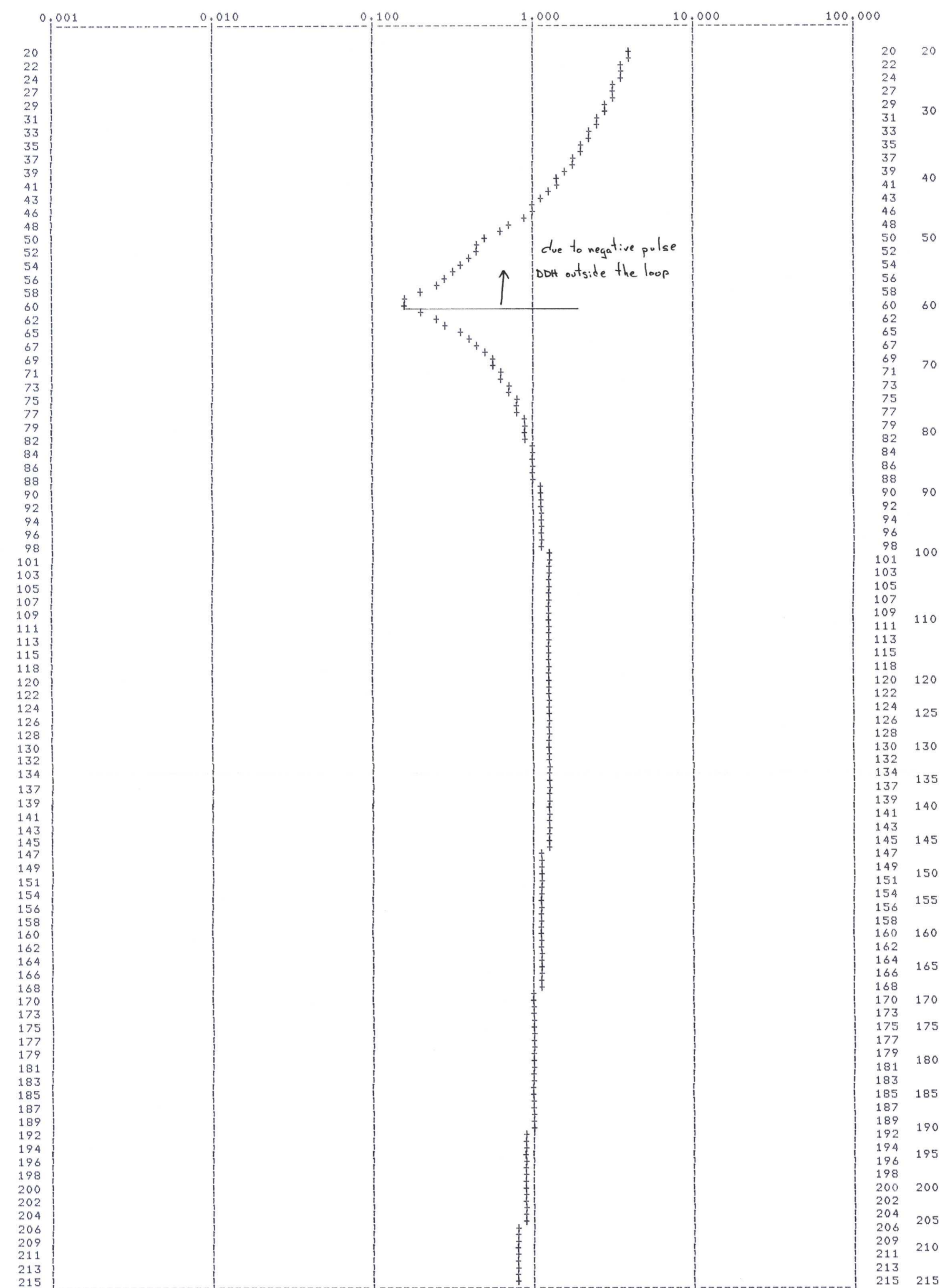
HHH.HH ELEVATION

P.P. GAIN 200 FROM 20 TO 215 (REPEAT THIS LINE AS NECESSARY)
 SET P.P. POSITIVE SW: RIGHT

LINEAR INTERPOLATION

VERTICAL SCALE 1: 500

PLOT DEPTH UNITS M




END OF REPORT

PRIMARY PULSE PLOT

RG27

LOG NUMBER: 4

23-FEB-84



END OF REPORT

PULSE EM PLOT

RG27

LOG NUMBER: 4

23-FEB-84

DRILL HOLE:

R627

LOG NUMBER:

2
North West loop

FCX454 FALCONBRIDGE COPPER - EXPLORATION

PULSE EM

23-FEB-84

DRILL HOLE R627 LOG 2


DRILL HOLE R627 LOG 2

PROJECT REA GOLD
DRILL HOLE R627
PULSE EM LOG 02
DATE LOGGED: 19/02/84 (DA/MO/YR)
GRID
BDH COORDS: HHHHHH.HHN HHHHH.HH E
TX LOOP NE: HHHHHHHH N, HHHHHHHH E
CORNER NW: HHHHHHHH N, HHHHHHHH E
COORD: SW: HHHHHHHH N, NNNNNHHH E
SE: HHHHHHHH N, HHHHHHHH E
LOG UNITS: METERS
ZERO TIME: 612

HHH.HH ELEVATION

P-P. GAIN 200 FROM TO
SET P.P. POSITIVE SW: 20 215 (REPEAT THIS LINE AS NECESSARY)
RIGHT

LINEAR INTERPOLATION
VERTICAL SCALE 1: 500
PLOT DEPTH UNITS M



END OF REPORT

PRIMARY PULSE PLOT

R627

LOG NUMBER: 2

23-FEB-84



END OF REPORT

PULSE EM PLOT

R627

LOG NUMBER: 2

23-FEB-84

-100 -10 0 10 100 1000

20 20
22
24
27
29 30
31
33
35
37
39 40
41
43
46
48
50 50
52
54
56
58
60 60
62
65
67
69 70
71
73
75
77
79 80
82
84
86
88
90 90
92
94
96
98 100
101
103
105
107
109 110
111
113
115
118
120 120
122
124 125
126
128
130 130
132
134 135
137
139 140
141
143
145 145
147
149 150
151
154 155
156
158
160 160
162
164 165
166
168
170 170
173
175 175
177
179 160
181
183
185 185
187
189 190
192
194 195
196
198
200 200
202
204 205
206
209 210
211
213
215 215

strongest anomaly overall
with top part looking
more conductive, may be
from the currents flowing
more concentrated at that
point.

RG-27

