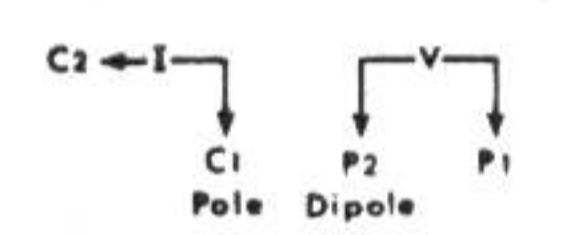


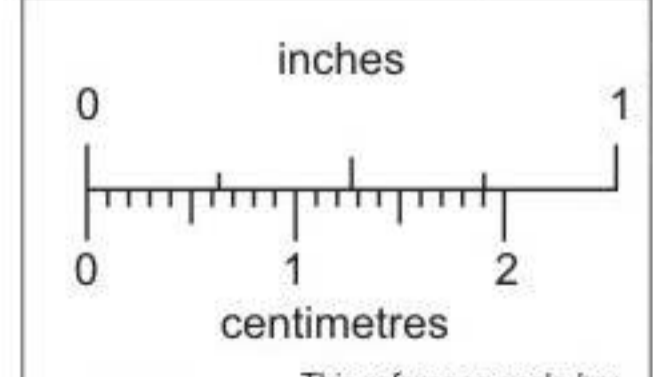
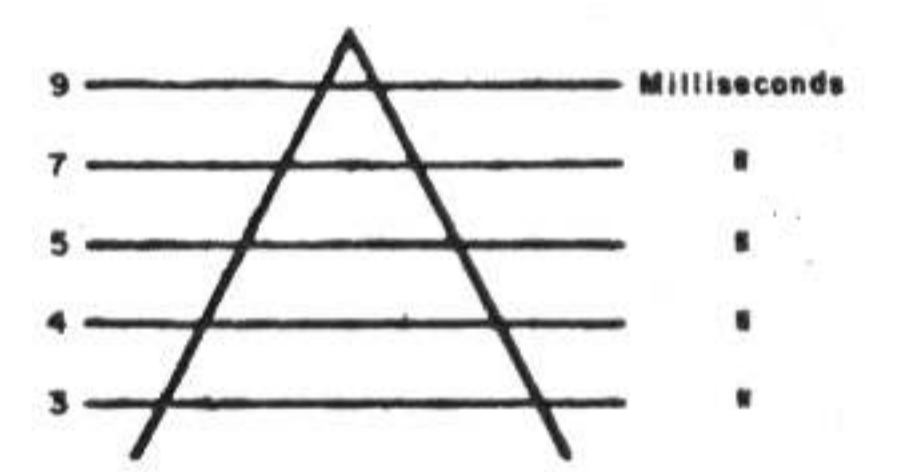
LEGEND

- Contour Line, Contour Interval: 3,4,5,7,9 Milliseconds
- Stations
- - - Outline of Claims
- Claim Posts
- == Unpaved Roads

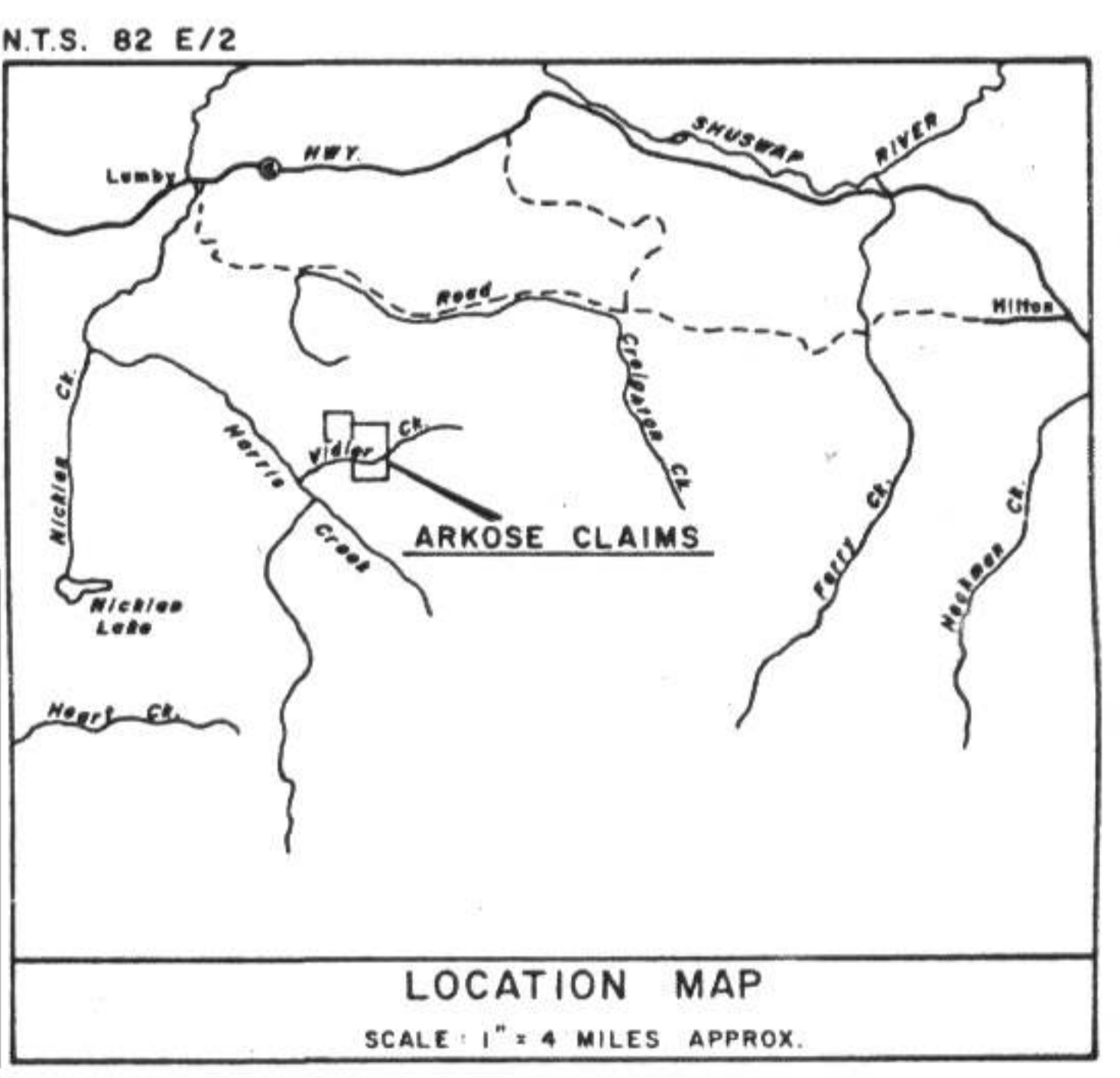
INSTRUMENT HUNTEC 2.5 KW TIME DOMAIN
(a=50 Metres)



CHARGEABILITY KEY



This reference scale bar has been added to the original image. It will scale at the same rate as the image, therefore it can be used as a reference for the original size.



CHATHAM RESOURCES LTD.	
ARKOSE CLAIMS	
VERNON MINING DIVISION - BRITISH COLUMBIA	
GEOPHYSICAL MAP	
INDUCED POLARIZATION	
PERCENT CHARGEABILITY (Milliseconds)	
Glen E. White geophysical consulting resources ltd.	INTERPRETED BY: G.E.W. DRAWN BY: CHECKED BY: DATE: JULY 15, 1976 FIG. No.: 4

823704

To Accompany Geophysical Report on
THE ARKOSE CLAIM/GROUP
Date Sept 16 1976
By GLEN E. WHITE - B.S. G.E.W. GEOPHYSICIST