

LEGEND

— Contour Line. Contour Interval: 75, 100, 125, 150 C.P.S.

• Stations

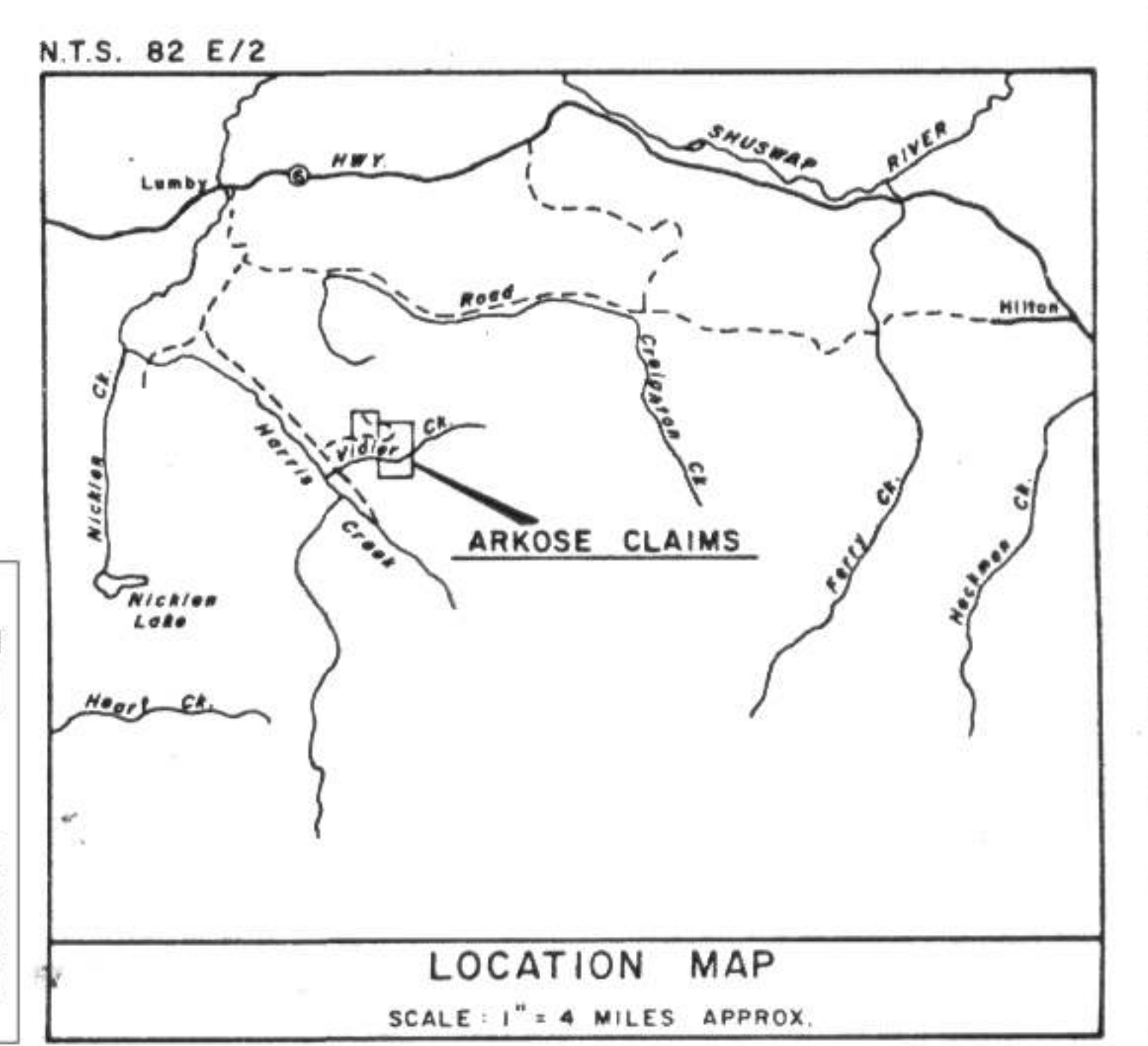

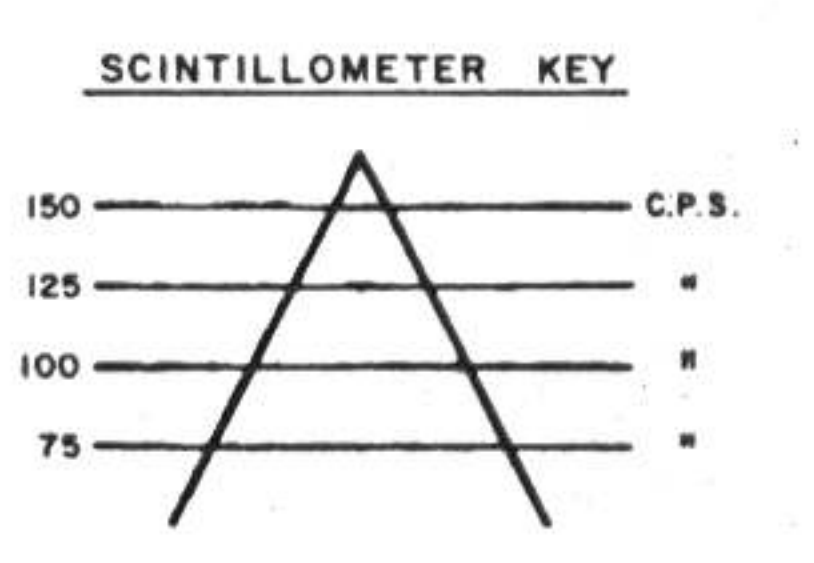
--- Outline of Claims

■ Claim Posts

== Unpaved Roads



INSTRUMENT: SKAT - SPP-2



CHATHAM RESOURCES LTD.	
ARKOSE CLAIMS	
VERNON MINING DIVISION - BRITISH COLUMBIA	
GEOPHYSICAL MAP	
SCINTILLOMETER C.P.S.	
Glen E. White geophysical consulting services ltd.	INTERPRETED BY: G.E.W. DRAWN BY: CHECKED BY: DATE: JULY 15, 1976 FIG No.: 2

823702

To Accompany Geophysical Report on
THE ARKOSE CLAIM GROUP
Date July 22, 1976
By GLEN E. WHITE - B.S. GEOLOGICAL ENGINEER
GEOPHYSICIST