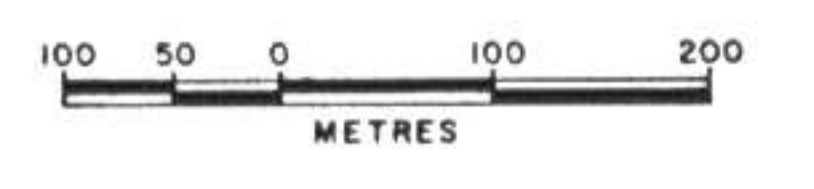
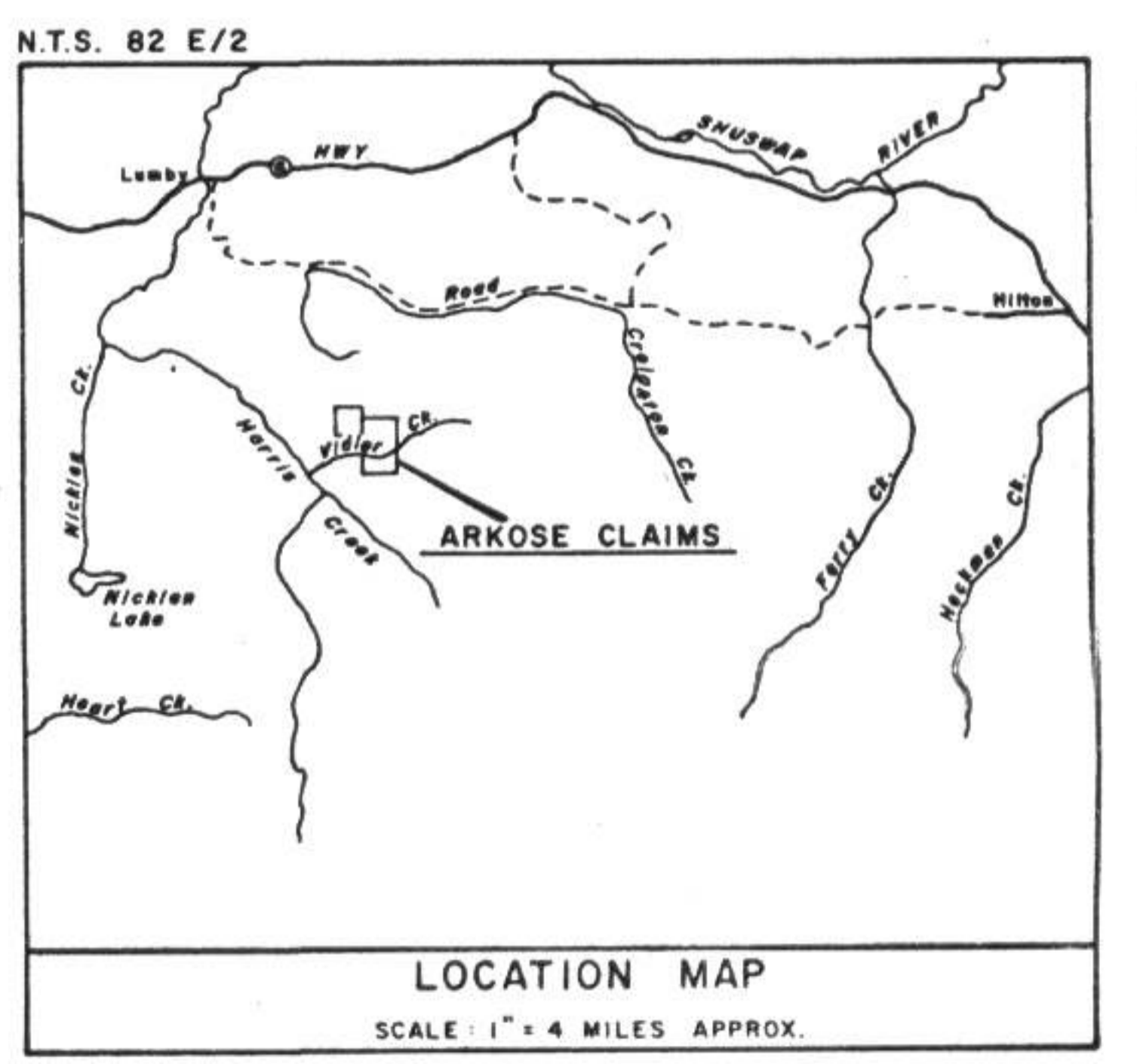

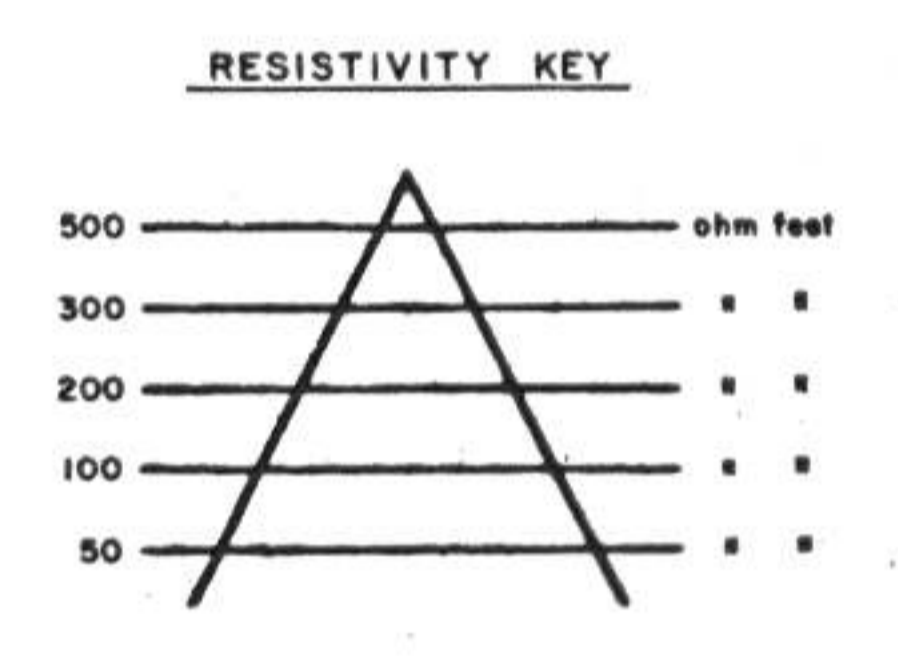


LEGEND

- Contour Line, Contour Interval: 50,100,200,300,500 ohm feet
- Stations
- Outline of Claims
- Claim Posts
- ▬ Unproved Roads

INSTRUMENT HUNTEC 2.5 KW TIME DOMAIN
(a=50 Metres)

C1 ← I → C2
P1 ← V → P2
Pole Dipole



CHATHAM RESOURCES LTD.
ARKOSE CLAIMS

VERNON MINING DIVISION - BRITISH COLUMBIA

GEOPHYSICAL MAP
INDUCED POLARIZATION
APPARENT RESISTIVITY (ohm feet)

INTERPRETED BY: G.E.W.
DRAWN BY:
CHECKED BY:
DATE: JULY 15, 1976
FIG. No.: 5

Glen E. White
geophysical consulting
services Ltd.

823701

To Accompany Geophysical Report on
THE ARKOSE CLAIMS GROUP
Date: *July 15, 1976*
By GLEN E. WHITE - B.Sc. *G.E.W.* GEOPHYSICIST