

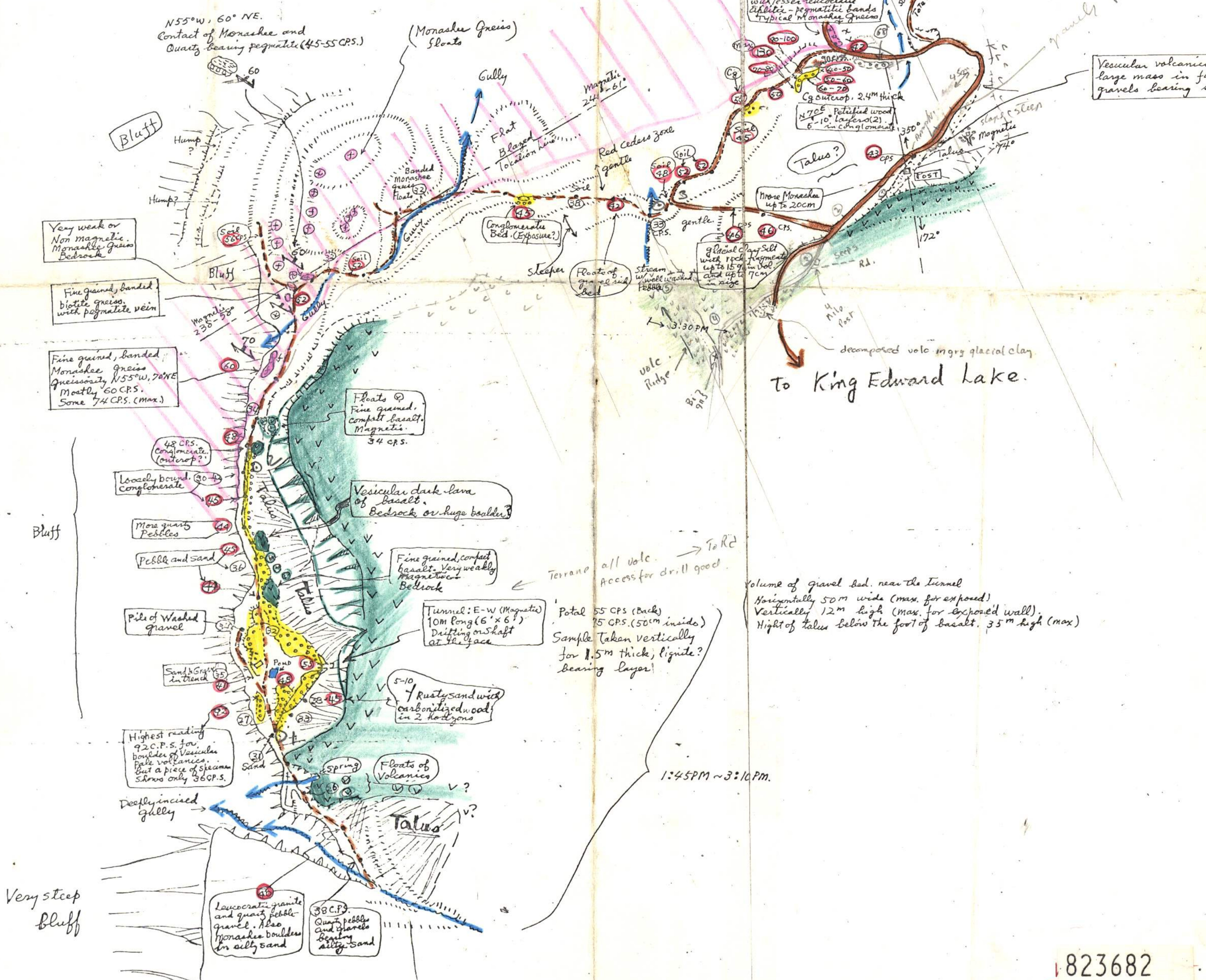
CHANNEL

Cody (Au. U) CLAIM

ALONG KING EDWARD LOGGING ROAD,
COLDSTREAM, OKANAGAN,
B.C.

PACING & COMPASS SURVEY &
GEOLOGICAL SKETCH BY: TATSU TAKEDA
DATE: MARCH 11, 1977 (8:45AM - 5:00PM.)

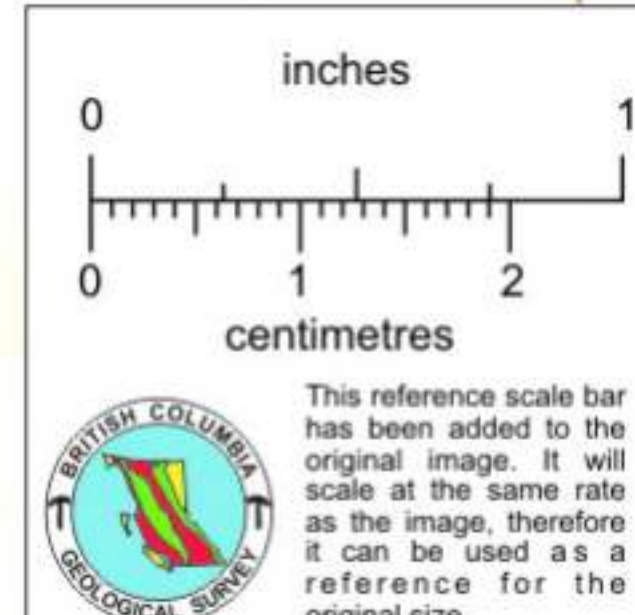
SCALE 1:5,000
(APPROX.)



Vesicular volcanics as slumped-in large mass in finer Monashee gravels bearing silt & glacial clay.

Terrane all volc. Access for drill good.
 Tunnel: E-W (Magnetic) 10m long (6' x 6') Drifting on shaft at the face
 Potal 55 C.P.S. (back) 75 C.P.S. (50cm inside)
 Sample taken vertically for 1.5m thick; lignite? bearing layer!

1:45PM ~ 3:10PM.



823682

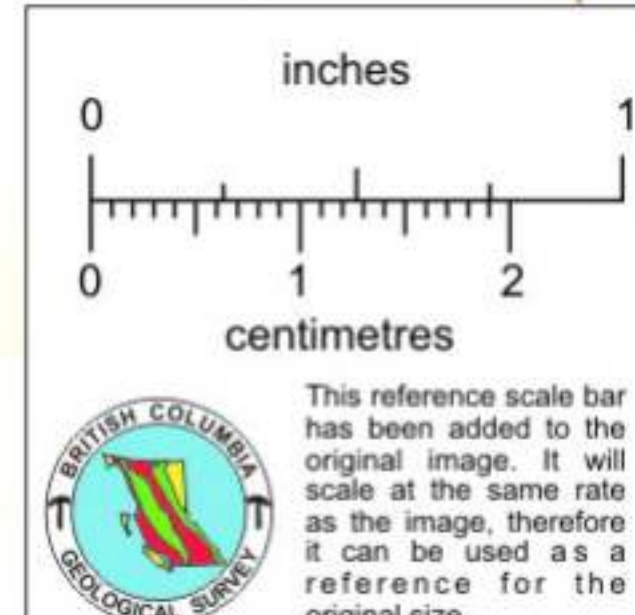
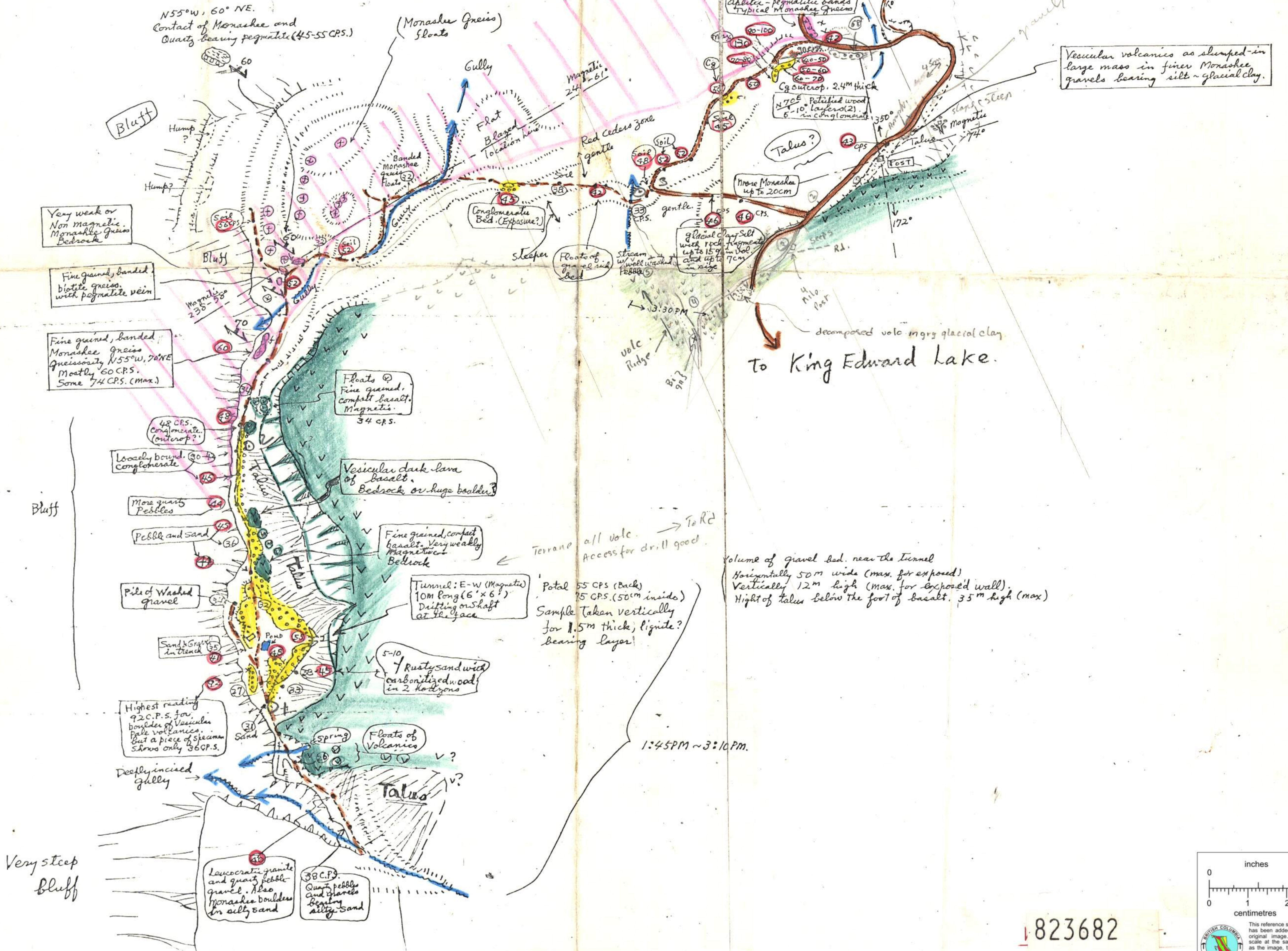
CHANNEL

Cody (Au. U) CLAIM

ALONG KING EDWARD LOGGING ROAD,
COLDSTREAM, OKANAGAN,
B.C.

PACING & COMPASS SURVEY &
GEOLOGICAL SKETCH BY: TATS TAKEDA
DATE: MARCH 11, 1977 (8:45AM - 5:00PM.)

SCALE 1:5,000
(APPROX.)



823682