

823606

Griz Property.
 section 53 E
 viewing west
 1:2500.

47N

48N

49N

50N

51N

52N

1100m



81-04

Fennel Trench

1000m

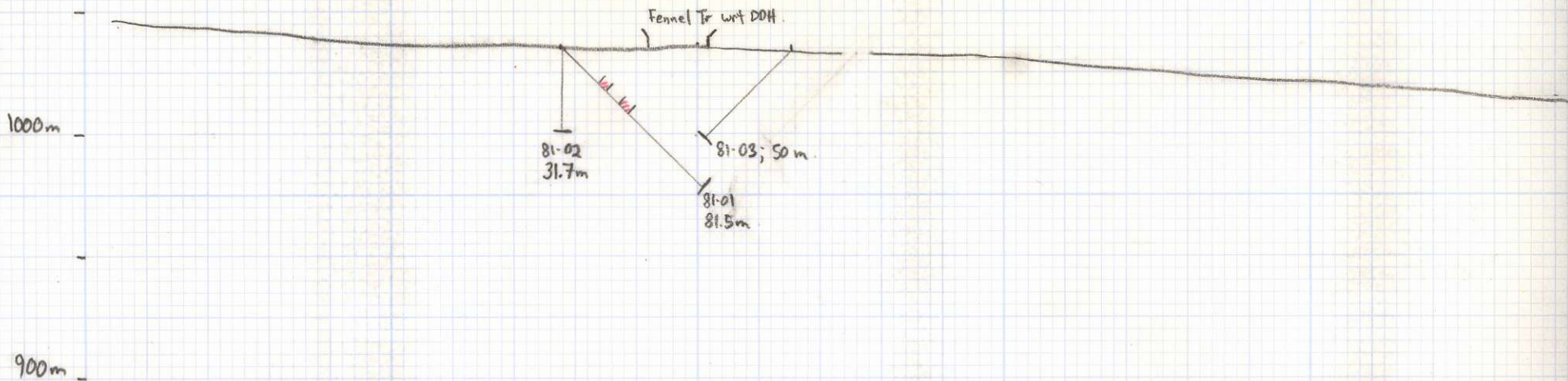
.05% Cu / 9ft.

900m

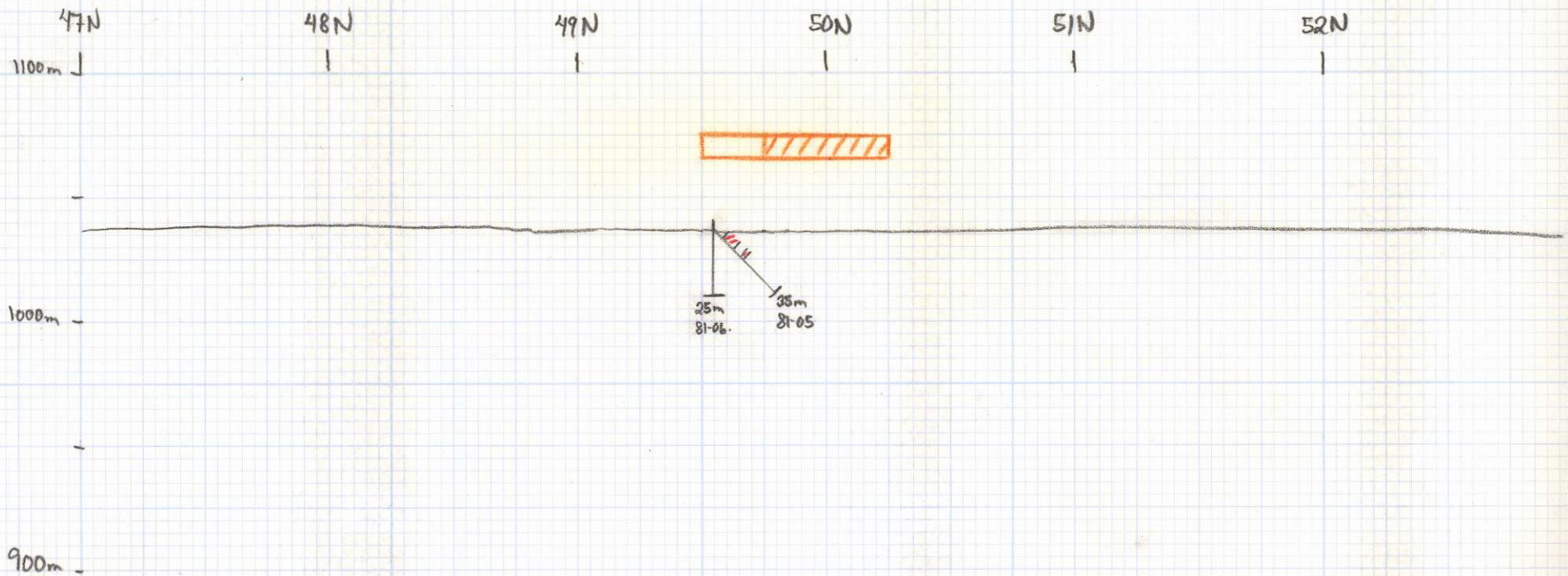
Griz Property
section 50 E
viewing West
1:2500

47N 48N 49N 50N 51N 52N
1100m | | | | | |

IP. on L50E



Griz Property
section 49+50E
Viewing West
1:2500.



Griz Property.
section 49+00 E
Viewing West
1:2500

47N
1100m

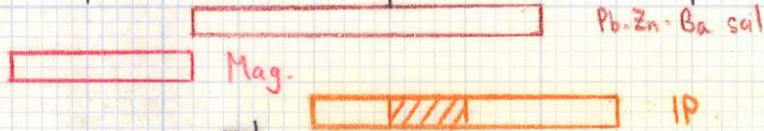
48N

49N

50N

51N

52N



road
= P-2: 48E; 48150N

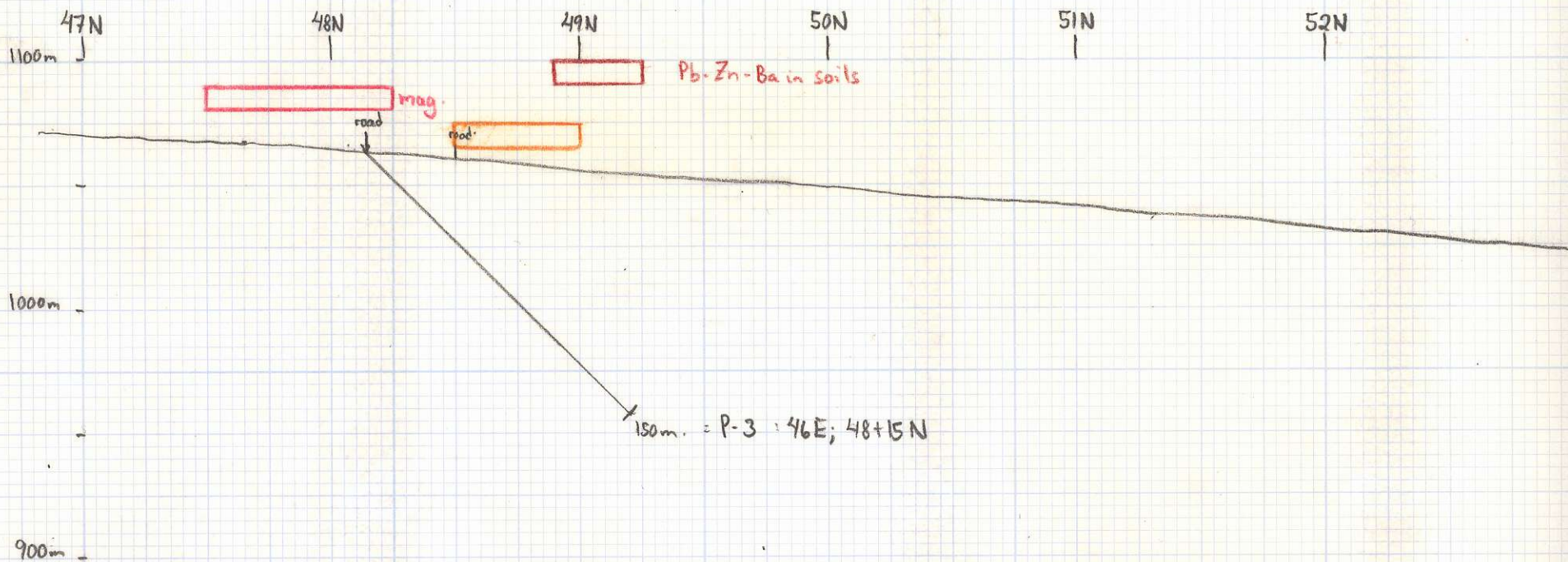
road

1000m

900m

170m

Griz Property
section 48E
Viewing west
1:2500



Griz Property.
 Section 46 E
 Viewing west
 1:2500