
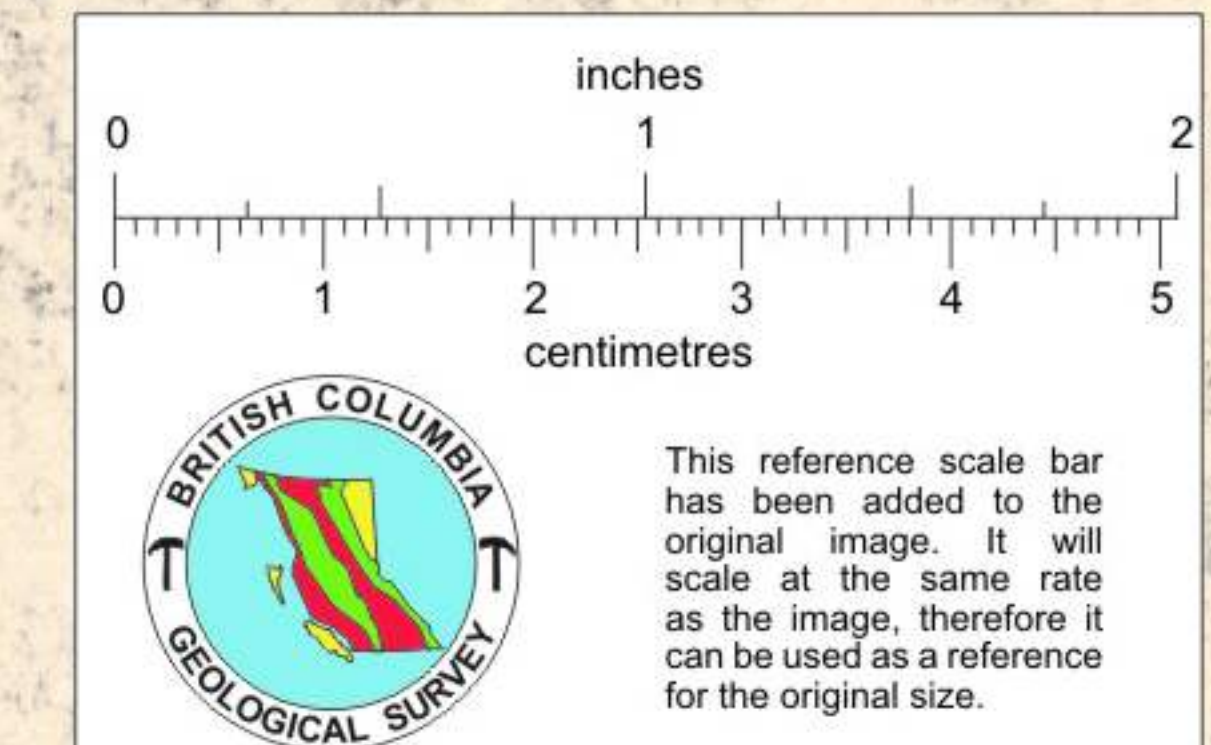
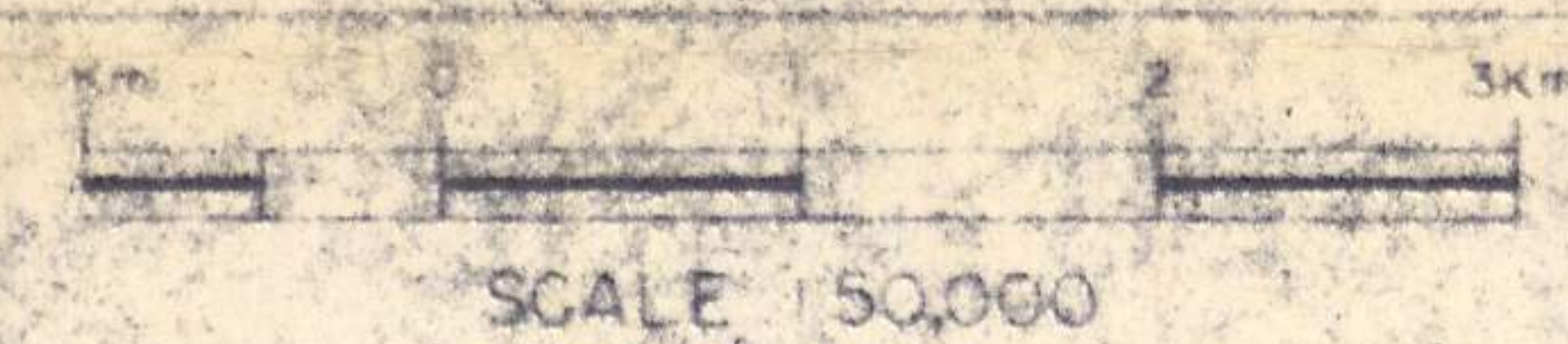


**LEGEND**

- HEAVY MINERAL SAMPLE LOCATION
  - 42 VALUES SHOWN ARE ug/g Pb IN THE -150 HN FRACTION DERIVED FROM 10g OF -20 MESH SAMPLE
- | LEAD VALUES |                | n = 89 |
|-------------|----------------|--------|
| Green       | <30 ug/g Pb    | n = 73 |
| Cyan        | 30-44 ug/g Pb  | n = 7  |
| Orange      | 45-74 ug/g Pb  | n = 4  |
| Pink        | 75-135 ug/g Pb | n = 4  |
| Red         | >135 ug/g Pb   | n = 1  |



MAGNETIC DECLINATION: 20° 42' (1988)  
DECREASING 4.8"/YEAR



SCALE 1:50,000

KETTLE RIVER RESOURCES LTD.	
DISCOVERY Consultants	
MIDWAY PROJECT HEAVY MINERAL SAMPLING LEAD (Pb)	
DATE	NOV / 1988
PROJECT	Midway
FIGURE	823563

BRITISH COLUMBIA  
WASHINGTON STATE