

86.4  
85.6  
0.8

1640  
4  
6560  
1640  
3  
4920  
5280  
1280  
2520.94  
5280 | 49200  
47520  
1680

Knight # 1

Miocene  
+ 4.6 cps.  
forms top of  
Knob

B.C. 4181

90  
2160

Knight # 2

This Area  
Consist  
4.6-4.8

1800  
360 meters  
1440

W

E

100 50 0

50 m Sta

1080

CUT LINE

Blds  
Miocene  
+ gneiss.

720

27

26

Note Claim Area  
little otc; blds  
abundant on E

C. DUNLEAVY  
(Northbank)

old Mill  
Site

No otc  
Wooded  
Scattered  
Windfall

old  
Sawmill  
Site

B.C. 4181

old Log Cabin  
+ Sawmill  
site  
biceps

823407

27

Cr.

22

23

P. 27

Daves

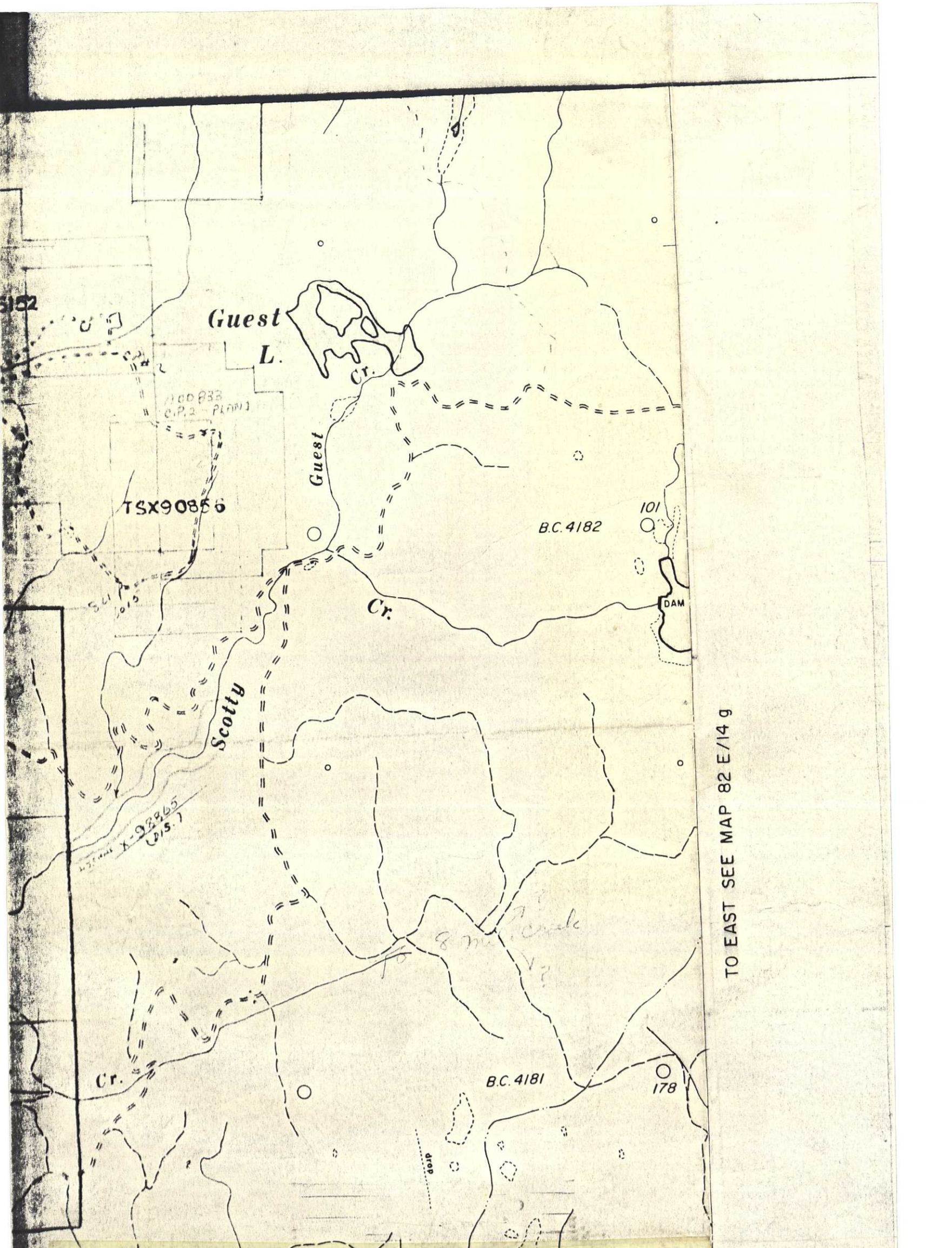
W 98

R4 J  
interjunct  
L.H.

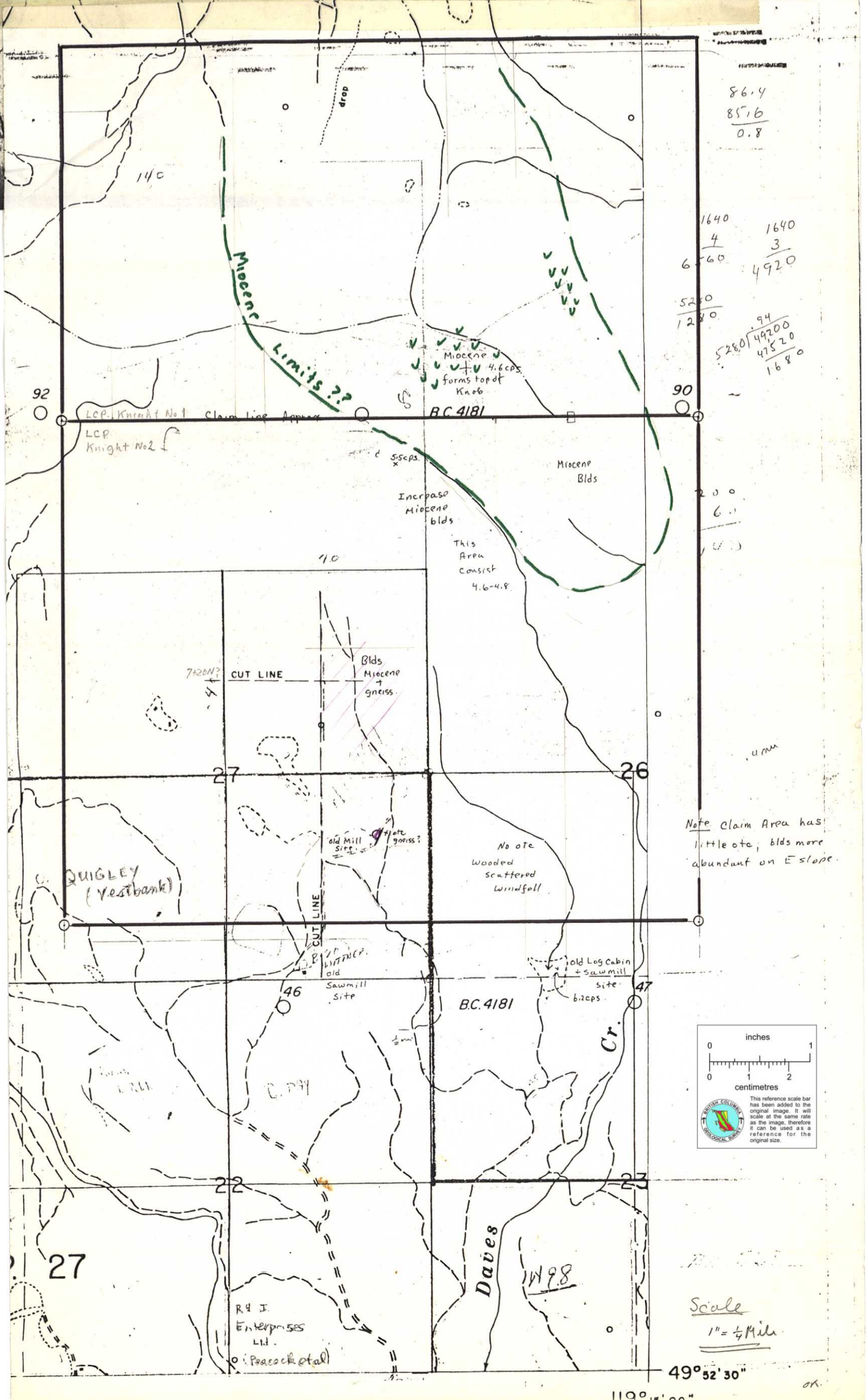
1" = 1/4 mi.

49° 52' 30"

119° 15' 00"



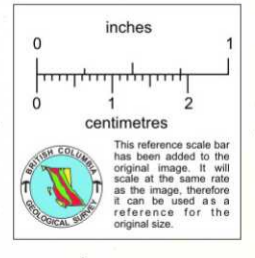
TO EAST SEE MAP 82 E/149



86.4  
85.6  
0.8

1640  
4  
6 60  
520  
1280  
1640  
3  
4920  
5280 94  
49200  
47520  
1680

Note claim Area has little etc; blds more abundant on E slope.



Scale  
1" = 1/4 Mile

49° 52' 30"

119° 15' 00"