

- 3 -

FAIRVIEW AREA - odom. 24.7

Sample 84003 of Sugar Quartz Vein, 1.0 to 1.5 ft thick between Wynn (L554) and Western Girl (L574) at fork in tracks to DDH 83-8 and 84-3. Vein has been Ripped along strike (340°) with a tractor. Wall rock is none calcareous schist of Kobau group, Sample 84005.

Sample	Width feet	Pb ppm	Zn ppm	Au ppm	Ag ppm
84003	1.5 ft	17	38	10	0.1
84005	2 x 1 ft	6	65	25	0.6
84006	Grabs dump	315	35	0.062 oz/t	0.58 oz/ton
84007	Grabs Tailings	88	275	0.030 oz/t	0.15 oz/ton

Samples 03 and 05 are 300 feet North of DDH FV 84-4, -85°, 1092 ft, bearing West. Altim. 2550 (should be 3000 by Topo Map.).

Sample 84006 - Stemwinder (Lot 384) Dump. Quartz -milky white, locally trace Galena. By old head frame.

Sample 84007 - Composite grabs of tailings from Morning Star and ? mines, taken from lots 543 and 443. Volume estimate 200' x 20' x 100'. Sample weight 8 lbs.

Sample #	Pb	Zn	Au	Ag
	ppm	ppm	ppm,	ppm

Chemex cont AB413067, 068; 001

2.2.16/84

Fairview Area

Odom 24.7

FAM

(Sugar)

Sample 84003 of Qtz Vein, 1.0 to 1.5 ft
thick between Wynn (2554) and
Western Girl (2574)

at Fork in tracks to
DDH 83-8 and 84-3. Vein has
been Ripped along strike (340°)
with a tractor. Wall rock
is none calcareous schist of
Kobau group, Sample 84005.
altim 2550' (should be 3000 by topo map)

Sample #	width ft	Pb ppm	Zn ppm	Au ppm	Ag ppm
84003	1.5 ft				
84005	2 x 1 ft				
84006	Grabs Dump				

Samples are 300 ft North of DDH }
FV 84-4, -85°, 1092 ft, bry West.

Sample 84006 - Stem^mwinder Dump
quartz - Milky white, locally trace
Galena. By old head frame.

22/6/84


Fair View Camp.

Sample 84007 - Composite
i grabs of tailings from
Morning Star and ? mines,
taken from lots 543 and
#443. Volume estimate
200' x 20' x 100'. Sample weight
8 lbs.

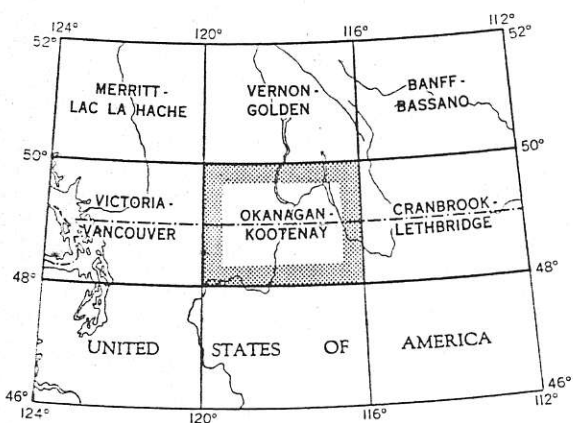
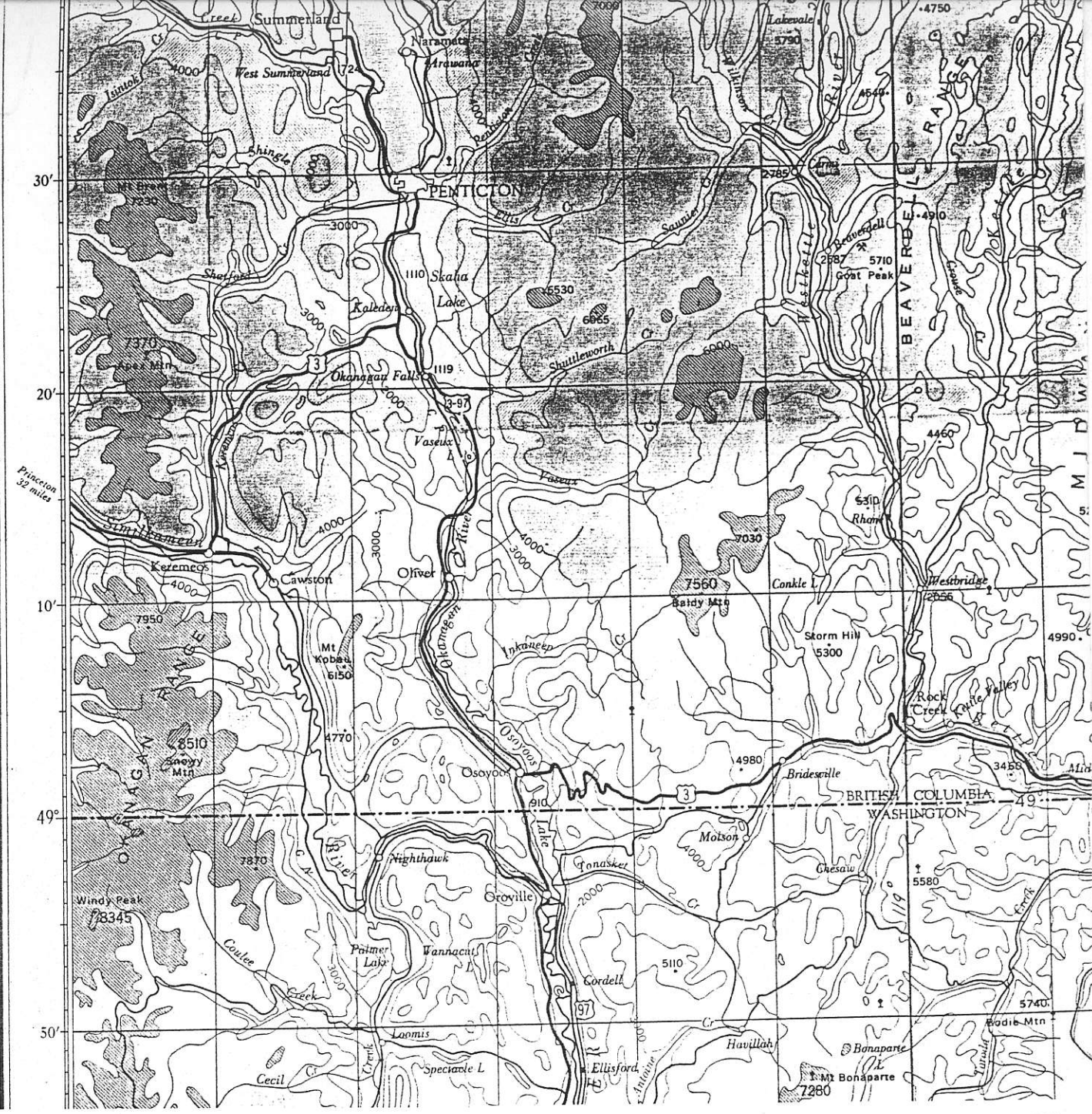
Sample	Pb ppm	Zn ppm	Au ppm	Ag ppm
84007				

METRIC TINTS

ST. KNOWN
EVIATION
1° 00' N
6° 35' W
1975




(Victoria - Vancouver 92 S.E.)
Penticton 32 miles



INDEX TO ADJOINING SHEETS

SHEET 82 S.W.

KERR ADDISON MINES LIMITED	
LOCATION MAP	
DRAWN BY.	DATE
NTS :	FIG #



SCALE 8 MILES TO 1 INCH OR 1:506,880