

2/16/84

①

SNOWFLAKE PROPERTY

FAIR VIEW CAMP - OLIVER 02E4

Access from ^(Highway 47) Oliver traffic light

(7th S + W) 3.5 km to Fairview

White Lake Rd then rt for 2.2 km

then Right after 1st Pond

+ before 2nd Pond. Then

0.8 km up track to #2 Adit

② 1900' Bench Mark. Adit air

smells foul. Not entered.

across from Rockhurst sign,

Recent NQWL drill core on Property

84-1 210' to 218' - white granite

- silica high (20-25%) No veins

seen. Not altered.

84-2 210 to 66' - white ^(siliceous) granite;

33' - 43' - white - milky

Bull Qtz 37-38' 18 pyrr & sericite

2-3 ft chlorite alteration

either side of vein

84-3 - 11' - 87' - white granite

siliceous; 36' - 44' Milky white

bull quartz - No sulphides.

30' - 36' Hornblende altered
locally to chlorite.

2/16/84 Snowflake.

②

DDH 84-4 - 15' to 217' - Pale

white to very pale yellow

siliceous granite - No Qtz Veins, ^{None} split

DDH 84-5 15' to 187' - White

siliceous granite.

slight clay-sericite alteration

150'-160', No Qtz Veins

~208' - 212' split of

Kspar pink granite

- Sample 84001

42" Moiled channel

across Qtz Vein in trench

2-3 intersection. Elev 1995ft

between Sookchoff samples which returned

Sample	inches	Pb	Zn	oz/t Au	oz/t Ag	elev'
LS	12			0.25	3.65	1996
BC	42					1995
LS	54			.014	1.0	1980

Slightly rusty bull Quartz
no visible Sulphides

2/1/61 84 SNOWFLAKE (3)

SAMPLE 84002

	width inches	Pb Zn	Ag	Ag	elev
L ₅₅₁₀₀₉	36"		$\frac{0.895}{4}$	$\frac{12.65}{4}$	1850
ABC	40"				1850

Sample mailed across 40 inch
of in lower northern Pit. Bull
Quartz. slightly rusty.

DDH 84-2^{DDH} + 84-3 \checkmark intersected

this Quartz vein which
strikes 0° ~~and~~ and dips 80° E.
The drill holes are both
25 ft from the vein trace
on surface and

brg 300, dip 55° ;

brg 265, dip 55° ;

DDH 84-5 elev 1860

brg 135° dip -55° ~~to~~ appears
to have been drill to test

the gully/trace of the quartz vein
which dips away from the hole

Not surprising DDH 84-5 didn't intersect
the Qtz vein.

SNOWFLAKE PROPERTY

June 21, 1984

*Camp.*FAIR VIEW PROPERTY - Oliver, - 82 E 4

Access from Highway 97 - Oliver traffic light (7th S & W) 3.5 km to Fairview White Lake Rd, then right for 2.2 km, then right after 1st Pond and before 2nd Pond across from Rockhurst sign. Then 0.8 km up track to #2 Adit at 1900' Bench Mark. Adit air smells foul. Not entered.

Recent NQWL drill core on property

84-1 -10' to 218' - White granite - silica high (20-25%). No veins seen. Not altered.

84-2 -10 to 66' - white granite siliceous, 33' to 43' - white, milky Bull quartz 37-38' 1% pyr 5% sericite
2-3 ft chlorite alteration either side of vein.

84-3 - 11' - 87' - white granite siliceous; 36'-44' Milky white bull quartz - no sulphides. 30-36' Hornblende altered locally to chlorite.

DDH 83-4 15' to 217' - Pale white to very pale yellow siliceous granite - no quartz veins, none split.

DDH 84-5 15' to 187' - white siliceous granite. Slight clay-sericite alteration 150'-160', No Quartz veins.
208' - 212' split of kspar pink granite.

Sample 84001 - *Chemex certificate A8413 067 001 A*

42" moiled channel across quartz vein in trench 2-3 intersection.

Elev. 1998 ft between Sookochoff samples which returned

Sample	inches	Pb ppm	Zn ppm	oz/ton Au	oz/ton Ag	elev.
LS	12			0.25	3.65	1996
ADC	42	25	35	0.032	0.24	1995
LS	54			0.014	1.0 1.0	1980

Slightly rusty bull quartz - no visible sulphides.

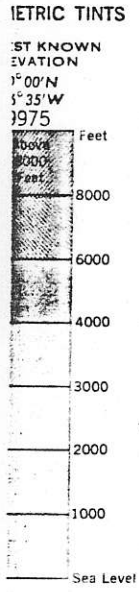
Sample 84002

Sample	inches	Pb PPM	Zn PPM	Au oz/t	Ag oz/t	Elev.
LS#55199	36"			0.895	12.65	1850
ADC 84002	40"	7	50	0.020	0.08	1850

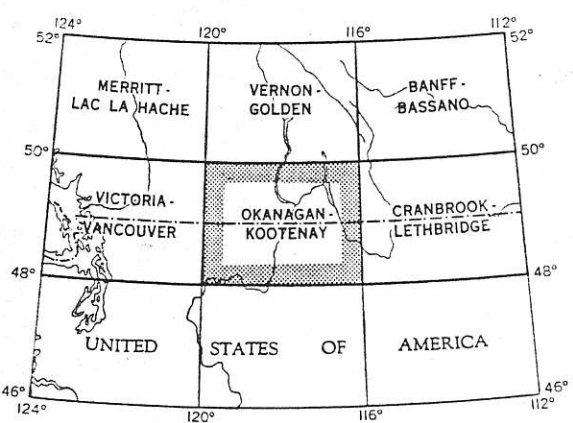
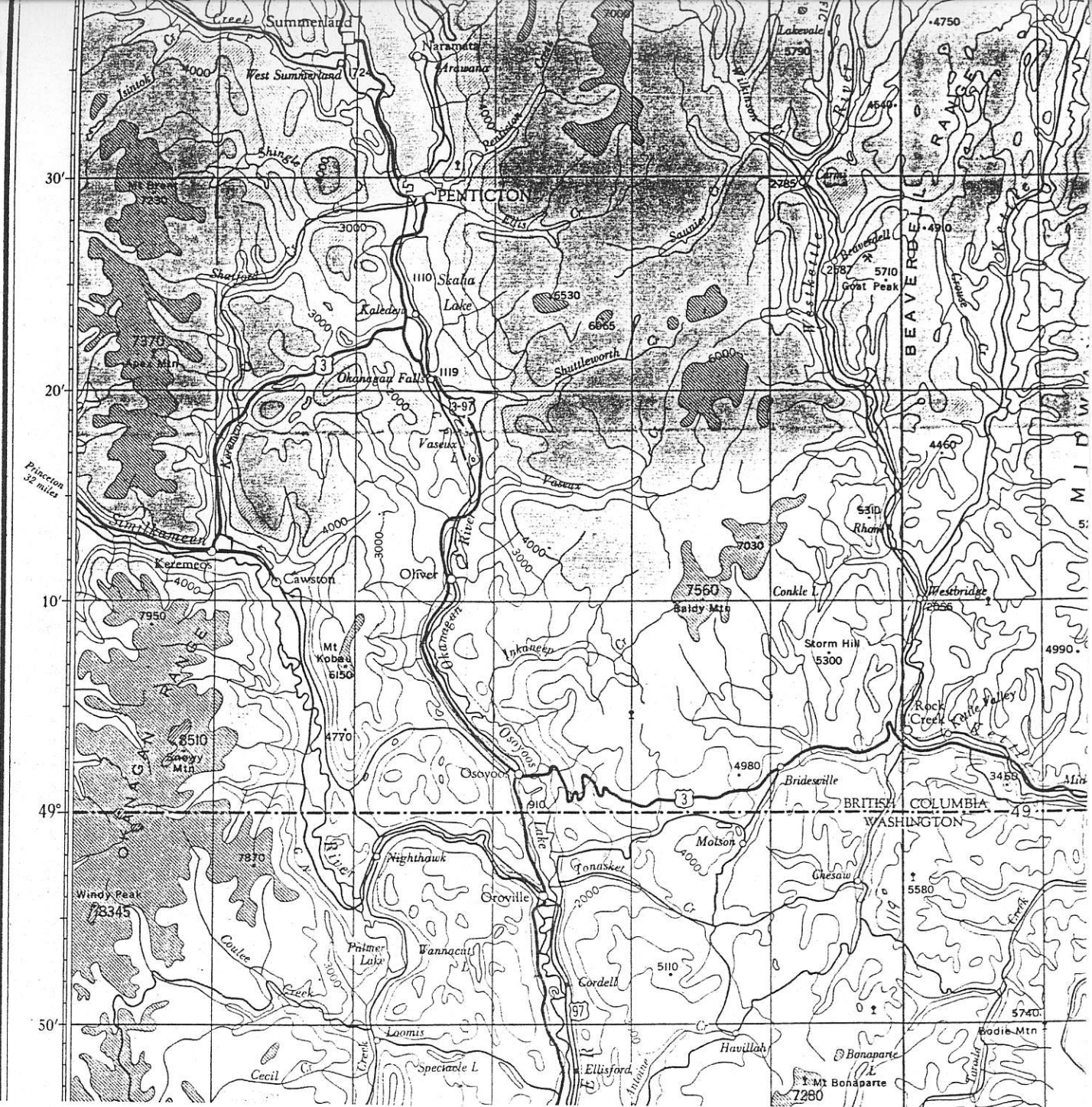
Sample Moiled across 40 inch O/c in northern Pit. Bull quartz, slightly rusty.

DDH 84-2 Brg 300, dip 55°1; and 84-3, brg 265, dip 55°; intersected this quartz vein which strikes 0° and dips 80° E. The drill holes are both 25 ft from the vein trace on surface.

DDH 84-5 elev. 1860, brg 135°, dip -55. Appears to have been drilled to test the gully/trace of the quartz vein which dips away from the hole. Not surprising DDH 84-5 didn't intersect the quartz vein.



(Victoria - Vancouver 92 S.E.)




INDEX TO ADJOINING SHEETS SHEET 82 S.W.

KERR ADDISON MINES LIMITED

LOCATION MAP

DRAWN BY.	DATE
NTS:	FIG #



SCALE 8 MILES TO 1 INCH OR 1:506,880