

JOLLY  
823325

1500



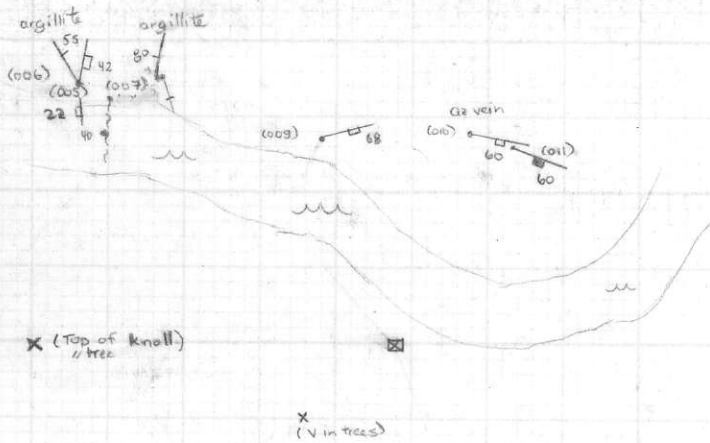
LEGEND

- v Swamp
- x Marker (Flagging Tape) at edge of cliff
- || bridge
- // road
- ~ stream
- end of the stream valley.

SCALE 1:5000



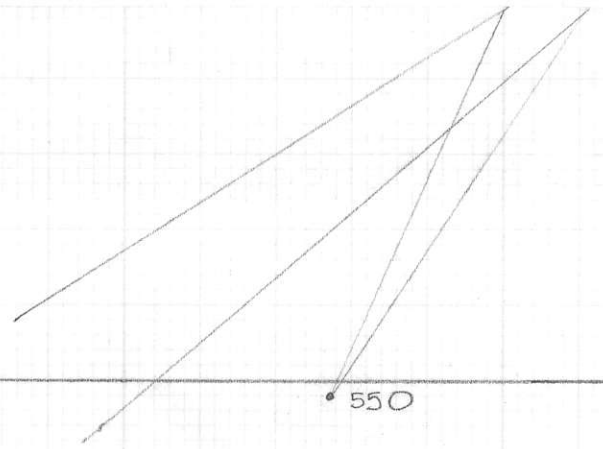
1100E                      1125                      1150                      1175                      2100E



Big  
 run for to extend  
 width of 69 to 100m  
 Describe drop samples  
 width of and 20m  
 look to see if  
 width of 10m  
 width of 10m  
 width of 10m  
 width of 10m  
 width of 10m  
 width of 10m

- (005) - sample number
- x - flagging markers
- ☐ - flagging markers used for control

1+00N ↗



0+75N

550

0+50N

0+25N

0N

1+50E

1+75E

2+00

2+25E

2+50E

1+00N

Scale 1:500

0+75N

0+50N

0+25N

0N

0+50E

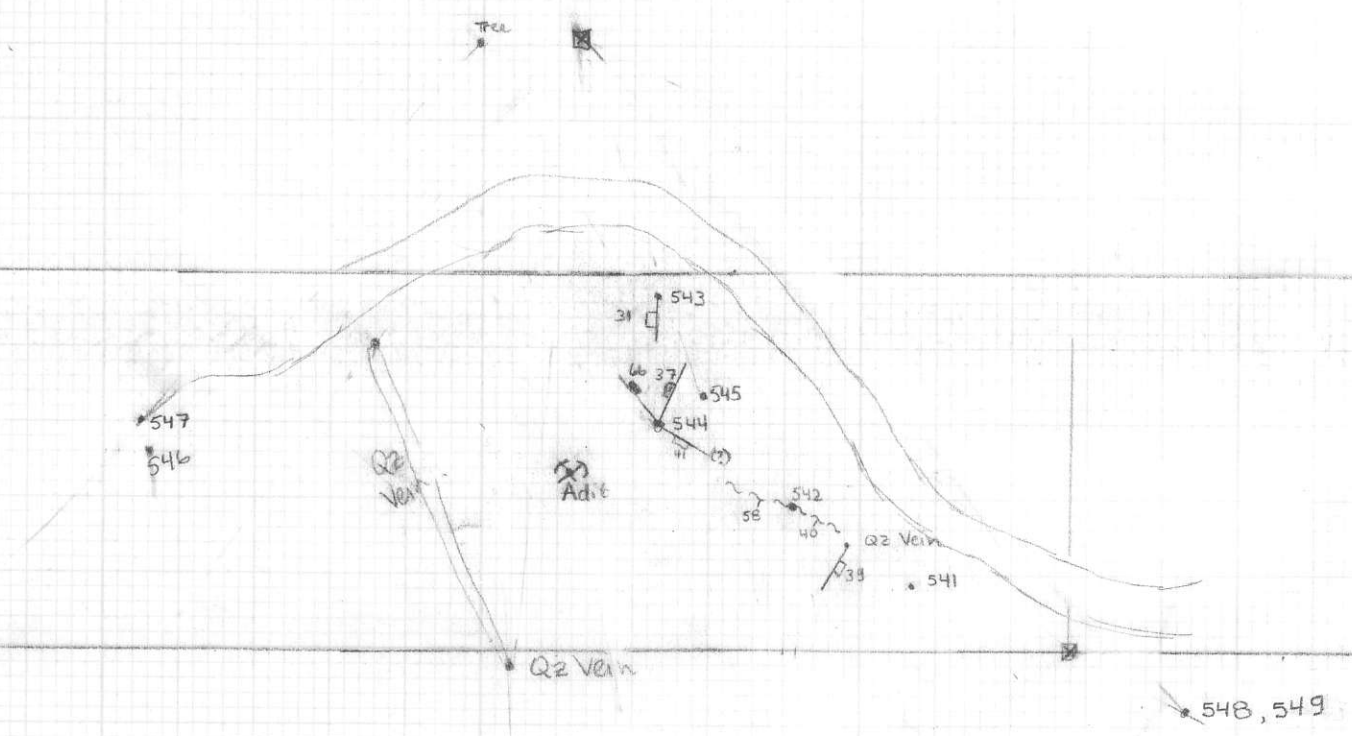
0+75E

1+00E

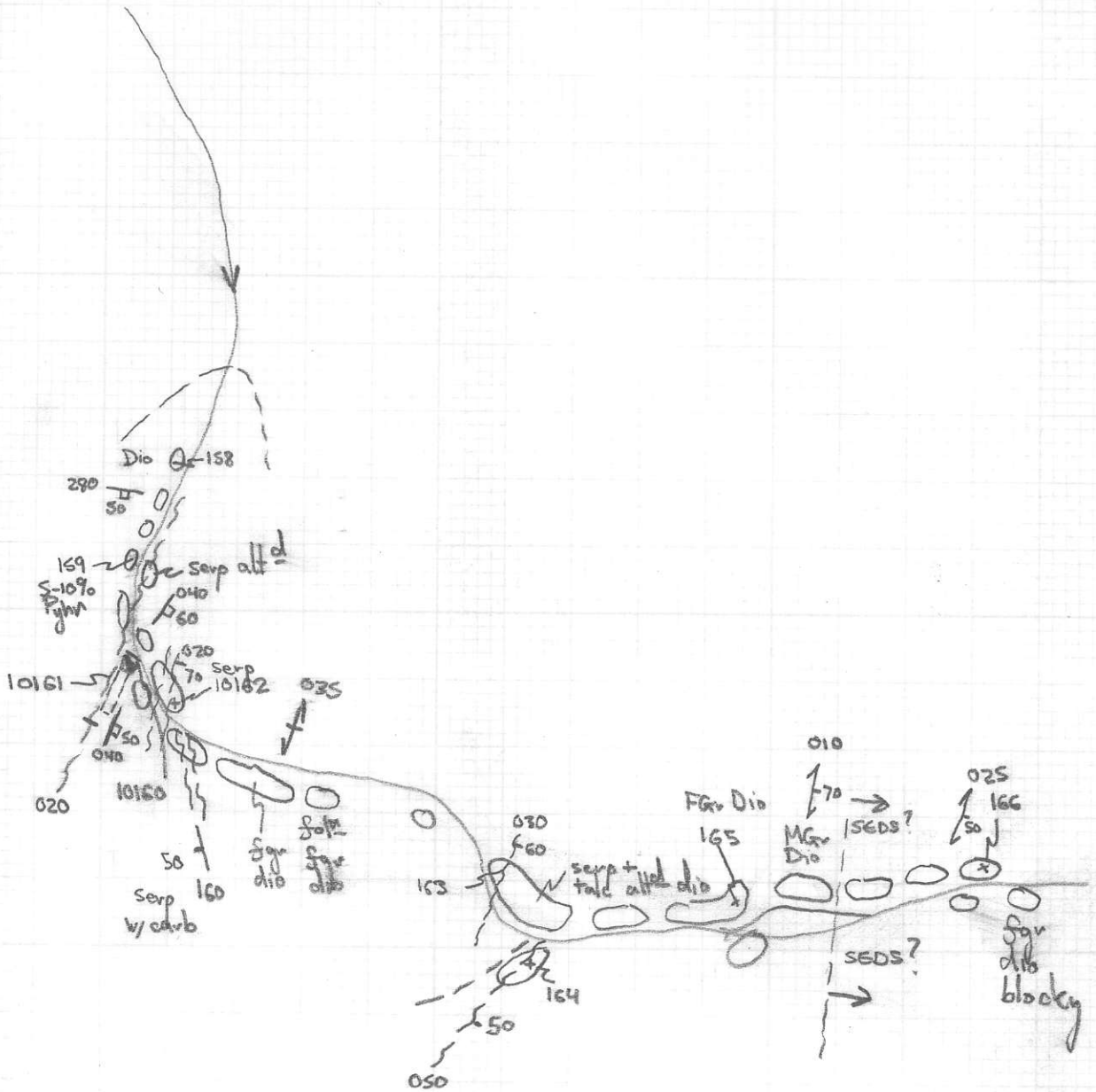
1+25E

1+50E

1+75E



JOLLY



Q-1255  
v 203

11