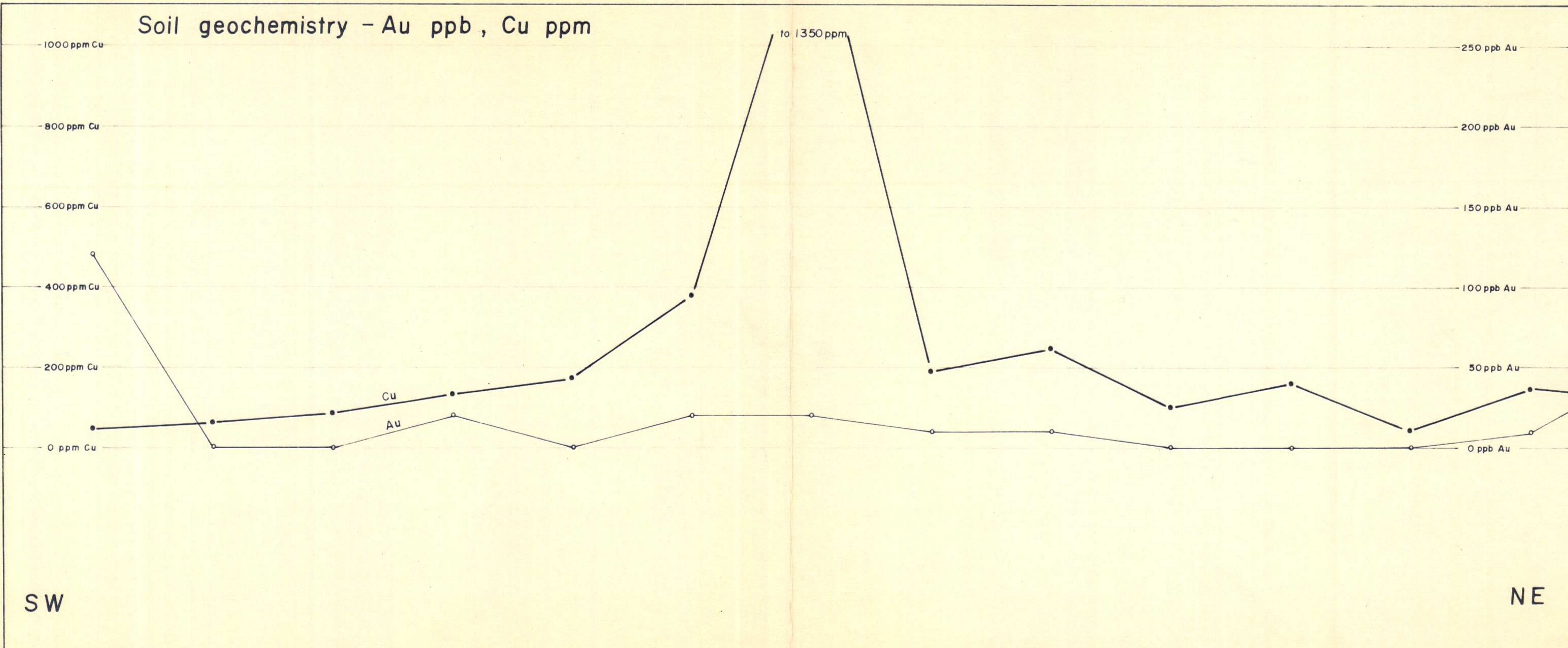


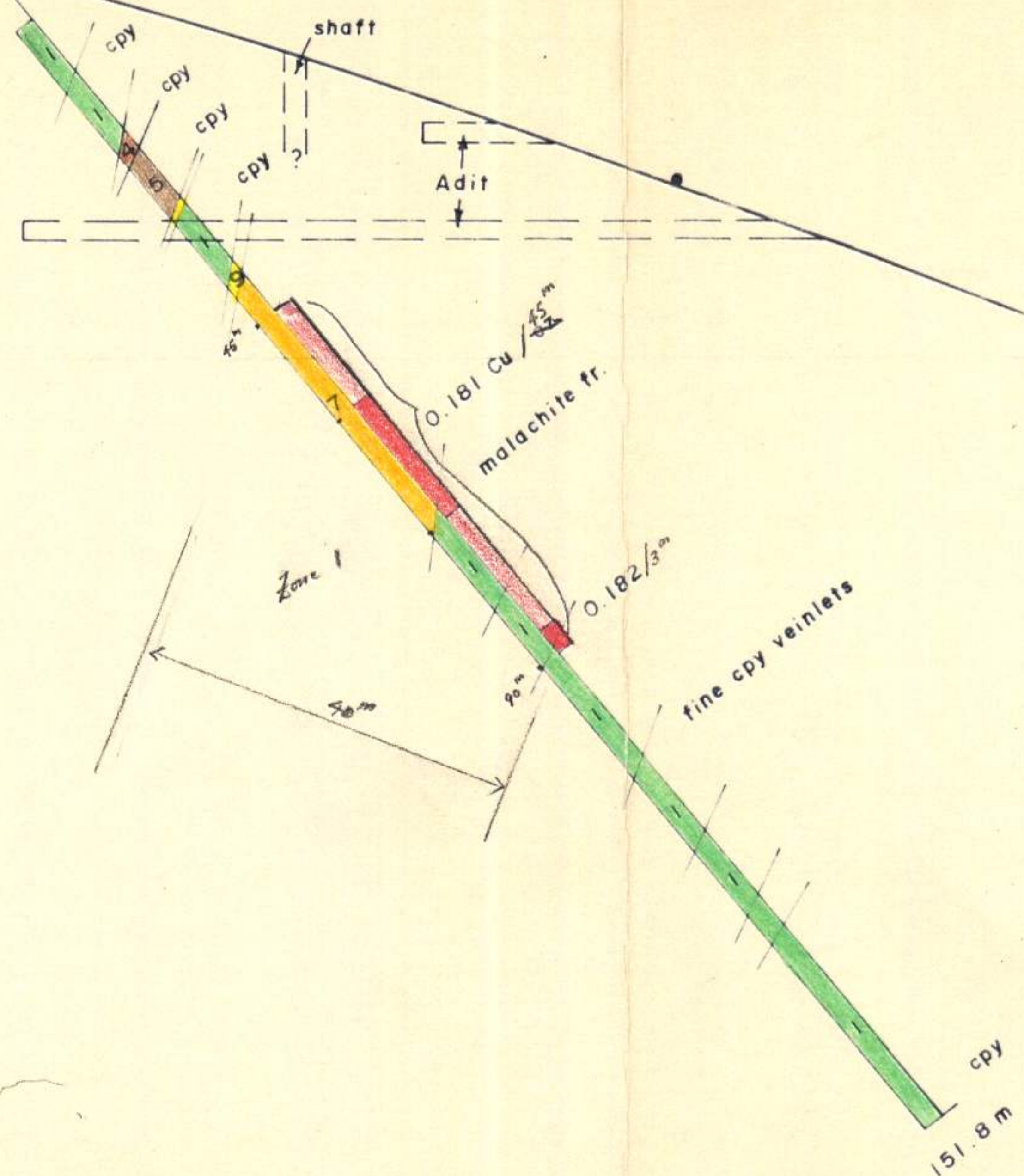
Soil geochemistry - Au ppb , Cu ppm



SW

NE

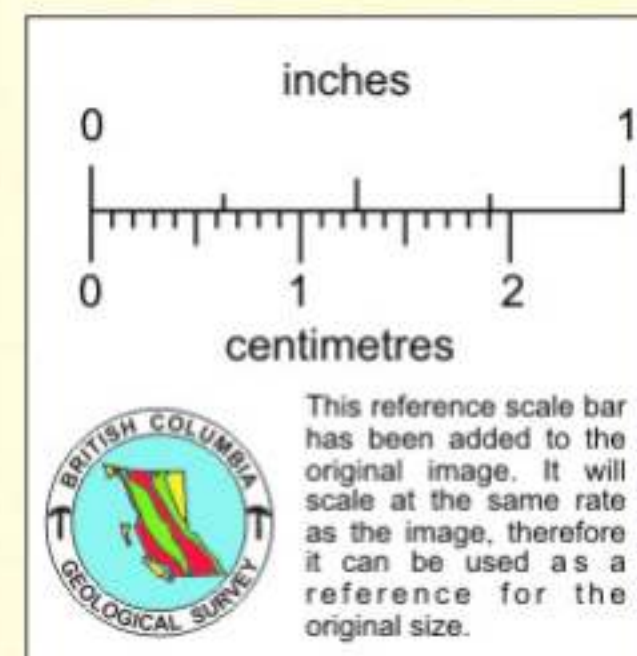
DDH 81 - KK 6



1500 m

1400 m

OLD BASE LINE



KERR ADDISON MINES LTD	
NELSON PROJECT	
SECTION 80 E, DDH-KK 6	
KENA 24	
SCALE - 1:1000	DATE - OCTOBER, 1981
DRAWN BY - P.Haillet	

823078