

Kewa, Rain, Mac, Goodwin, Au Mineral Claims
Proposed Soil Sampling

822983
Nelson 82F/6

- ① Soil Sample Grid - lines 125" apart on bearing of $N 40^{\circ} E$ (grid @ 62.5")
- sample location on 60" spacing
- use 1975 Grid Base Line
- Use 1975 Grid Cross Lines, bgn $N40E/S40W$,
and re-assign metric measurements, ie:
former 8 E (800' E) becomes 250" E,
" 16 E (1600' E) " 500" E,
" 32 E (3200' E) " 1000" E, etc
- Use 60" spacing of soil sample locations, except
detail sampling area - use 30" spacing

- ② Estimated Number of Soil Sample to Collect: 1900 samples, not incl. detail
grid sampling or detecting difficult terrain areas.

③ Priority of Sampling

1. Sample Mac southwest corner and Rain Northwest corner areas for Cu, Ag, Au.

KENA OPTION, NELSON, B.C.
 PROPOSED D.D. HOLES

D.D. Hole No.	OLD LINES (cut)	BOL	DIP	LENGTH
	LOCATION			
KK 81-1	L 190 W / 40° N	N 40° E	-60	500

81-2	L 20 E / 30° N	"	-60°	500
------	----------------	---	------	-----

81-3	L 40 E / 30° N	"	-60°	500
------	----------------	---	------	-----

81-4	L 48 E / 20° S	"	-60°	750'
------	----------------	---	------	------

Location change 81-5	L 64 E / 1100 S	"	-50°	800' (900' SW of R.L. change more 200' down slope)
----------------------	-----------------	---	------	--

81-6	L 80 E / 850 S	"	-50°	700'
------	----------------	---	------	------

Added hole 81-7	L 64 E / 360 N	N 40° E	-50°	500'
-----------------	----------------	---------	------	------

Added hole 81-8	L 64 E / 900 "	"	-50°	450'
-----------------	----------------	---	------	------



KERR ADDISON MINES LIMITED

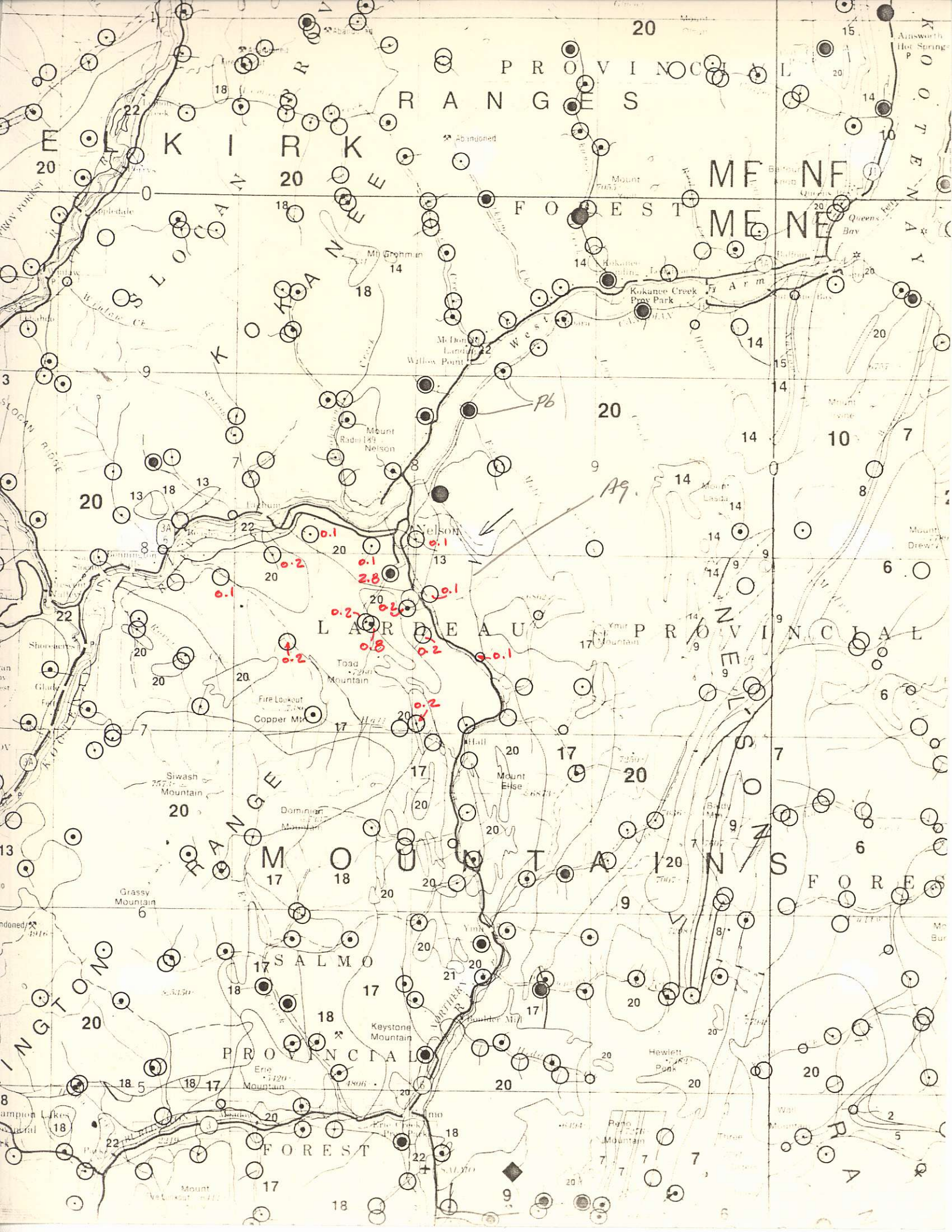
KENA PROJECT
Nelson Area, B.C.
82F-6

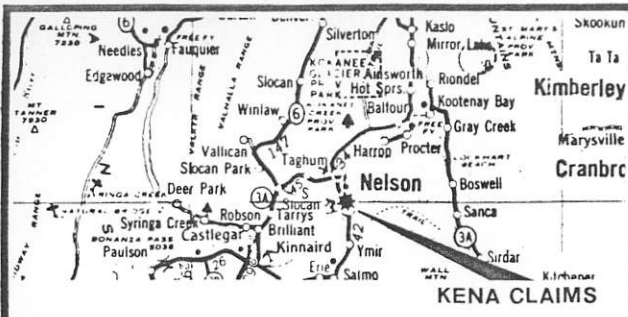
1. LOCATION OF D.D. HOLE SITES - PROPOSED
2. LOCATION OF ACCESS ROADS
3. LOCATION OF DRAINAGES

SCALE: 1:50,000

SKETCH BY F. CHOW July 29, 1981

4. LOCATION OF PROPOSED SOIL SAMPLING GRID - - -





VOLCANIC

Gold - Copper

LOCATION - The KENA Prospect is located 6.4 km south of Nelson, B.C., NTS 82F/6, at 117°16' W longitude by 49°25' N latitude. Access is gained via a logging road which leaves Hwy. 6 5.6 km south of Nelson.

CLAIMS - Kena 7

CLAIMS - Kena 7, Kena 18-25 incl., Gold Mtn., Gold Mtn. 1, 2, 3, 6, 7, 8, 9, Rain 1, 2, Mac 1.

COMMODITIES - Gold, Copper.

DESCRIPTION - The property is underlain by the Jurassic Rossland Formation which is described as a heterogeneous assemblage of lava flows, flow breccias, agglomerates, tuff, and minor intercalated marine shale beds which suggests volcanic activity in a marine environment (G.S.C. Mem. 308). A zone of widespread copper mineralization with grades up to 0.50% has been discovered in the area of Kena 18-25, while a zone of quartz-sericite schist with precious metal values up to 0.62 oz./ton gold and 0.98 oz./ton silver has been trenched stratigraphically lower on Kena 7.

WORK COMPLETED - Soil samples have been collected on a widely spaced grid and served to define gold and copper anomalies. Induced polarization surveys have been carried out over the copper zone. Limited percussion testing of the gold zone has been done.

POTENTIAL - The results to date suggest that the target will be a bulk tonnage of .06 - .08 oz./ton gold and a similar tonnage of 0.4 - 0.6% copper.

TERMS - To be negotiated.

CONTACT OWNER - Mr. John Brock, President
Esperanza Explorations Ltd.
1027 - 407 Granville St., Vancouver, B.C. V6C 1V5

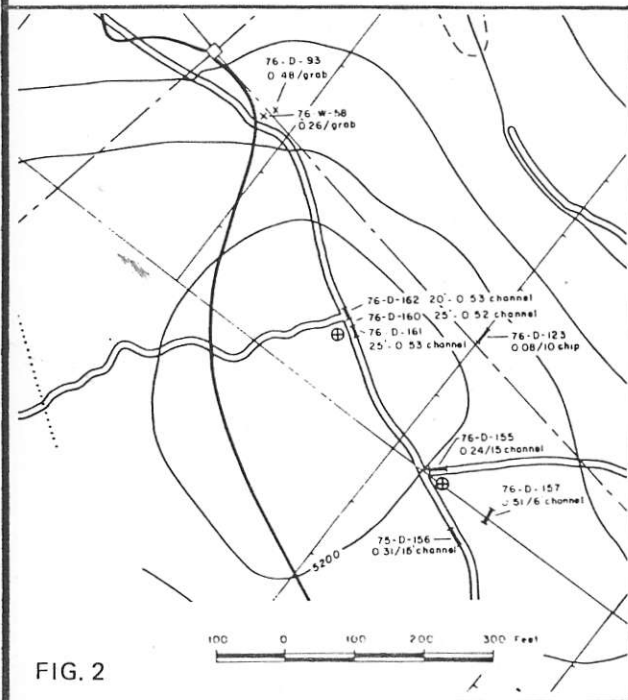


FIG. 2

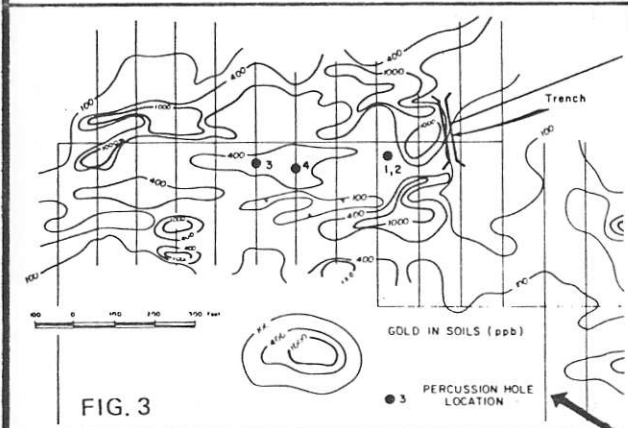


FIG. 3

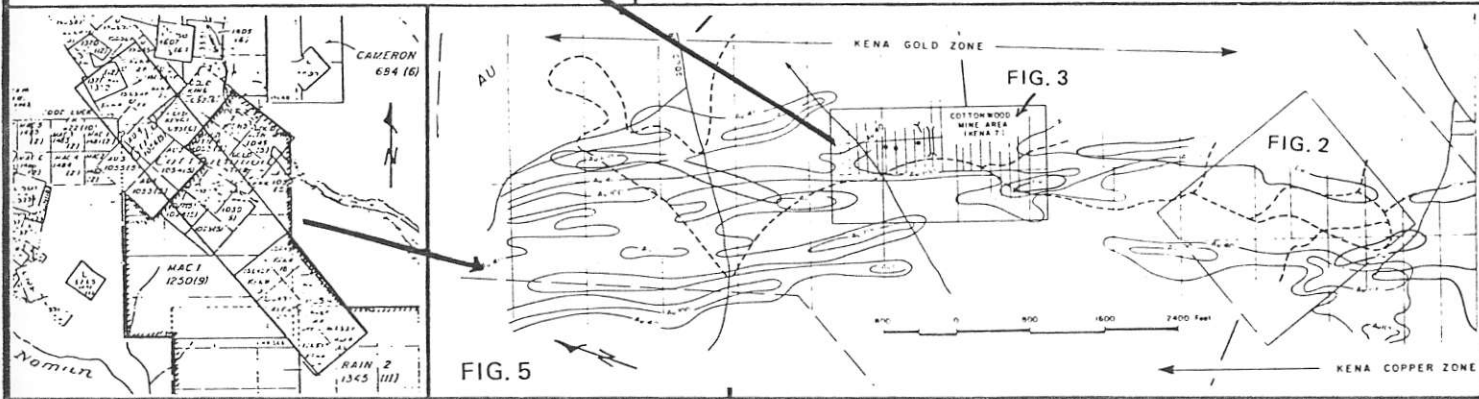


FIG. 5