

822947
COPY

May 4, 1972

J.H.S.	✓
M.K.	✓
G.M.H.	✓
R.D.S.	
D.C.B.	
I.D.D.	
M.D.R.	
J.H.F.	
E.C.J.	

Mr. A. W. Stollery
President
Consolidated Morrison Explorations Limited
Suite 1700, 11 King St., W.
Toronto 1, Ontario

Dear Art:


Your letter of May 2, 1972, enclosing the information on the Evans copper prospect in southeastern British Columbia is acknowledged.

We have done some work in the same general area under the direction of Mr. W. M. Sirola, our Resident Geologist, and I am forwarding your report to him for evaluation.

Provided we find the prospect interesting we would be indeed glad to have you as a partner.

With best regards.

Yours sincerely,



J. H. Stovel
President

JHS:gf

bcc. Dr. P. M. Kavanagh

Colin Hogg

KERR ADDISON MINES LIMITED
44 KING STREET WEST
TORONTO 1, ONTARIO

82 F

COPY

JHS
✓
N

Handwritten notes:
at 11:30
Kerrison
Buck
D. ...

May 9, 1972

Mr. A. W. Stollery,
President,
Consolidated Morrison Explorations Ltd.,
Suite 1700,
11 King Street West,
TORONTO 1, Ontario.

Dear Art:

We have had an opportunity to look into the Evans Copper Prospect and the Faller & Whitefish Copper Prospects in the St. Mary Lake Area of B.C., and feel that we are not prepared to become involved in exploration of these properties at this time.

We would like to thank you for bringing the matter to our attention, and we hope that you will keep us in mind when future possibilities for joint exploration arise.

Yours very truly,
KERR ADDISON MINES LIMITED

G. M. Hogg
G. M. Hogg
Chief Geologist - Exploration

GMH:lfr
Encl.

cc: Mr. J. H. Stovel ✓

KERR ADDISON MINES LIMITED
44 KING STREET WEST
TORONTO 1, ONTARIO

COPY

May 9, 1972

Mr. A. W. Stollery,
President,
Consolidated Morrison Explorations Ltd.,
Suite 1700,
11 King Street West,
TORONTO 1, Ontario.

<input checked="" type="checkbox"/>	JHS
<input checked="" type="checkbox"/>	F.M.K.
<input checked="" type="checkbox"/>	G.M.H.
<input type="checkbox"/>	R.D.S.
<input type="checkbox"/>	B.C.B.
<input type="checkbox"/>	I.D.B.
<input type="checkbox"/>	M.D.R.
<input type="checkbox"/>	J.H.F.
<input type="checkbox"/>	E.C.J.


Dear Art:

We have had an opportunity to look into the Evans Copper Prospect and the Faller & Whitefish Copper Prospects in the St. Mary Lake Area of B.C., and feel that we are not prepared to become involved in exploration of these properties at this time.

We would like to thank you for bringing the matter to our attention, and we hope that you will keep us in mind when future possibilities for joint exploration arise.

Yours very truly,
KERR ADDISON MINES LIMITED

GMH:lfr
Encl.


G. M. Hogg
Chief Geologist - Exploration

cc: Mr. J. H. Stovel

KERR ADDISON MINES LIMITED

(FOR INTER-OFFICE USE ONLY)

<input checked="" type="checkbox"/>	J.H.S.
<input checked="" type="checkbox"/>	M.K.
<input checked="" type="checkbox"/>	G.M.H.
<input type="checkbox"/>	R.D.S.
<input type="checkbox"/>	B.C.B.
<input type="checkbox"/>	I.P.B.
<input type="checkbox"/>	M.D.A.
<input type="checkbox"/>	A.H.F.
<input checked="" type="checkbox"/>	E.C.J.

To..... Mr. J. H. Stovel..... From..... G. M. Hogg.....

Subject Gilbert Property - Meacham Creek, B.C. Date May 8, 1972
Ref. A. W. Stollery

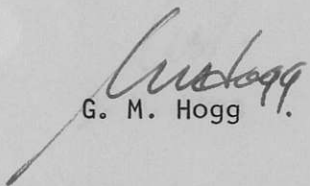
The copper property in southeastern B.C. brought to our attention by A. W. Stollery has been previously submitted to us by Albert Hopkins on behalf of Mr. J. A. Gilbert, Q.C., of Toronto.


During the aerosurvey programme carried out by Kerr Addison during 1971, a ground evaluation of all copper, lead, and zinc prospects in the Kimberly area was completed. No prospects of interest were noted. W. M. Sirola advised that this particular prospect was visited at the time, and that it was not considered of much potential.

Mr. Hopkins, who brought the property to our attention early in April was advised that we were not interested, and it is assumed that he conveyed our decision to Mr. Gilbert.

We do not recommend interest at this time.

GMH:lfr


G. M. Hogg

Glew:
Please write
Mr Stollery to this effect.


KERR ADDISON MINES LIMITED

(FOR INTER-OFFICE USE ONLY)

82F
attach to
do not
update
✓ PKK ✓
GMH ✓
ECJ

To..... Mr. J. H. Stovel From..... G. M. Hogg

Subject Gilbert Property - Meacham Creek, B.C. Date..... May 8, 1972
Ref. A. W. Stollery

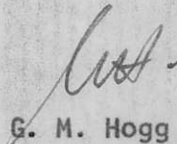
The copper property in southeastern B.C. brought to our attention by A. W. Stollery has been previously submitted to us by Albert Hopkins on behalf of Mr. J. A. Gilbert, Q.C., of Toronto.

During the aerosurvey programme carried out by Kerr Addison during 1971, a ground evaluation of all copper, lead, and zinc prospects in the Kimberly area was completed. No prospects of interest were noted. W. M. Sirola advised that this particular prospect was visited at the time, and that it was not considered of much potential.

Mr. Hopkins, who brought the property to our attention early in April was advised that we were not interested, and it is assumed that he conveyed our decision to Mr. Gilbert.

We do not recommend interest at this time.

GMH:lfr


G. M. Hogg

KERR ADDISON MINES LIMITED

(FOR INTER-OFFICE USE ONLY)

APR - 6 1972

To.....Mr. G.M. Hogg.....From.....Jim W. Campbell.....
Subject.....Gilbert Property-Meacham Creek...82F9W SE $\frac{1}{4}$Date.....April 4, 1972.....

I.H.S.	✓
M.K.	✓
G.M.H.	✓
R.D.S.	
D.B.	
M.D.R.	
J.H.F.	
E.C.J.	

Albert Hopkins has just completed staking 50 JAG claims covering a group of old copper showings that apparently are associated with a meta diorite intrusive into limestones twenty miles west of Kimberly, British Columbia. The claims are in the Fort Steele Mining Division Claim Map 82F9WSE $\frac{1}{4}$ near Meacham Creek covering the former Fuller, Whitefish, Evans and Good Hope properties. Refer to Geological Map 15-1957 St. Mary's River and topographically the Mount Evans area.

The owner of the property is-

J.A. Gilbert Q.C.,
4701 T.D. Centre,
Box 125,
Toronto 1, Ontario, phone 366-6481

The properties apparently have plenty of high grade copper, but Albert believes the intrusive could be a major porphyry copper type. Gilbert should be quite reasonable on a deal.

Jim W. Campbell
Jim W. Campbell.

JWC/r
Encl.

This has been referred to Bill Sivola. It is located very close to or within our Denver Creek project area of 1971.

MS.

April 6/72.

No interest - checked during 1971 field season.
April 20/72.
MS.

New Edmonton Hotel,
EDMONTON,
Alta.

26th April 1954.

Mr. Albert Hopkins,
& Al Richmond,
Room 412,
Temple Building,
TORONTO 1,
Ontario.

Dear Sir,

I note your Ad. in the 22nd April issue of the "Northern Miner" about wanting proven mining properties.

If you should be interested in the ^{St Mary's} XXXXXXXXX River and Lake area southwest from XXXXXXXXXXXX, B.C., I have some good copper there, also silver-lead properties that I can deal on, close to electric power line and roads. With plenty of good timber available on the clearings.

The one we called the ^{Copper} XXXXXXXXX Mountain copper has been reported on by a mining engineer, and he has recommended 2 concentrators and a smelter on this show. Some of the copper ore shoots will average 9% Cu with some silver. There is also another prospect adjoining these orebodies from which samples given to me last fall from a 60' wide zone assayed 17% Pb, 28 oz. Ag, and 3.45% Cu per ton. I am told that there is a 12 to 16-foot wide streak of this high-grade ore in the 60-foot wide zone. I have no engineer's report on this show.

no I am also interested in another copper show a few miles from the above same XXXXXXXXXXXX Mountain copper deposit, known as the XXXXXXXXXXXX Group. This deposit was reported on last fall, and the report was sent to me by mining engineer, Mr. XXXXXXXXXXXX. There are about 250 tons of high-grade copper ore on the dump at this deposit, and one chance sample at the portal of the adit returned over 9% Cu. I can mail you copies of the reports on both of these properties if you are interested.

By the way, In the report on the property mentioned in paragraph three, the mining engineer states that there is one copper body 350 feet wide by 1000 feet long, some of which material, he was told, ran 3.5% Cu, but it has not yet been properly sampled.

Truly yours,

3 March 1972.

(signed) XXXXXXXX XXXXXXXX.

Note by A. Hopkins:

Mr. Al Richmond died without he or I ever investigating the mineral deposits referred to in this letter. In going through my files this week I just happened to run across a copy of this letter in a miscellaneous B.C. file of mine, so I immediately looked up the location on a mineral map of that part of B.C. from my B.C. Gazeteer of B.C. place names. Then I ordered a claim map whiteprint from the B.C. Mining Recorder for that location, and found that the claims that had been located there are now cancelled, and the whole forty claims are open for staking. The writer of the above letter is probably now dead. This apparently rich property should be restaked without delay for two reasons:- Anyone might stumble on the above information and restake it, especially a mining company; and (b) the snow conditions in B.C. will soon be deteriorating, making staking very laborious, expensive, and dangerous (from snow slides), until the spring (June). A helicopter will have to be used by the restakers.

3 March 1972.

Proposed Deal:

For \$100 per claim the writer will locate, stake, record, and transfer a 90% interest in these claims to a grubstaker, i.e. a total of \$4000. Terms: one half down on the signing of an agreement, and balance on proof of recording and delivery of valid transfers for 90% interest in the claims to the grubstaker.

Phone: 416.489.8375.

ALBERT HOPKINS
810 DUPLEX AVE.,
TORONTO 12, ONT.

Albert Hopkins.