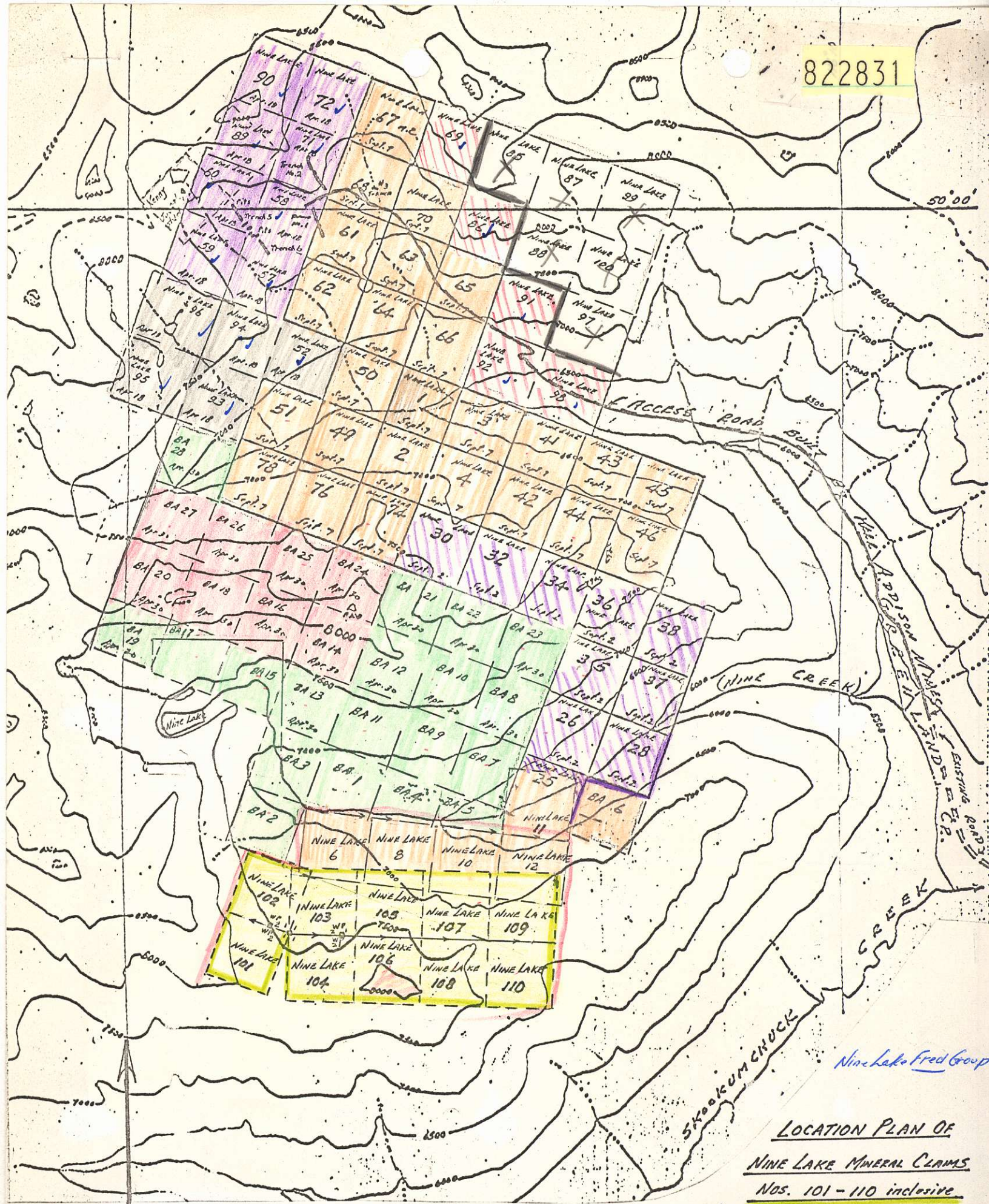


822831



TRUE NORTH

SCALE: 1" = 1/2 MILE

NOTE: NINE LAKE No. 6, 8, 10-12 M.C. adjusted to observed location

LOCATION PLAN OF NINE LAKE MINERAL CLAIMS

Nos. 101 - 110 inclusive

Staked by F. Chow as agent for Kerr Addison Mines Limited Staked on March 25, 1974

Nine Lake Fred Group

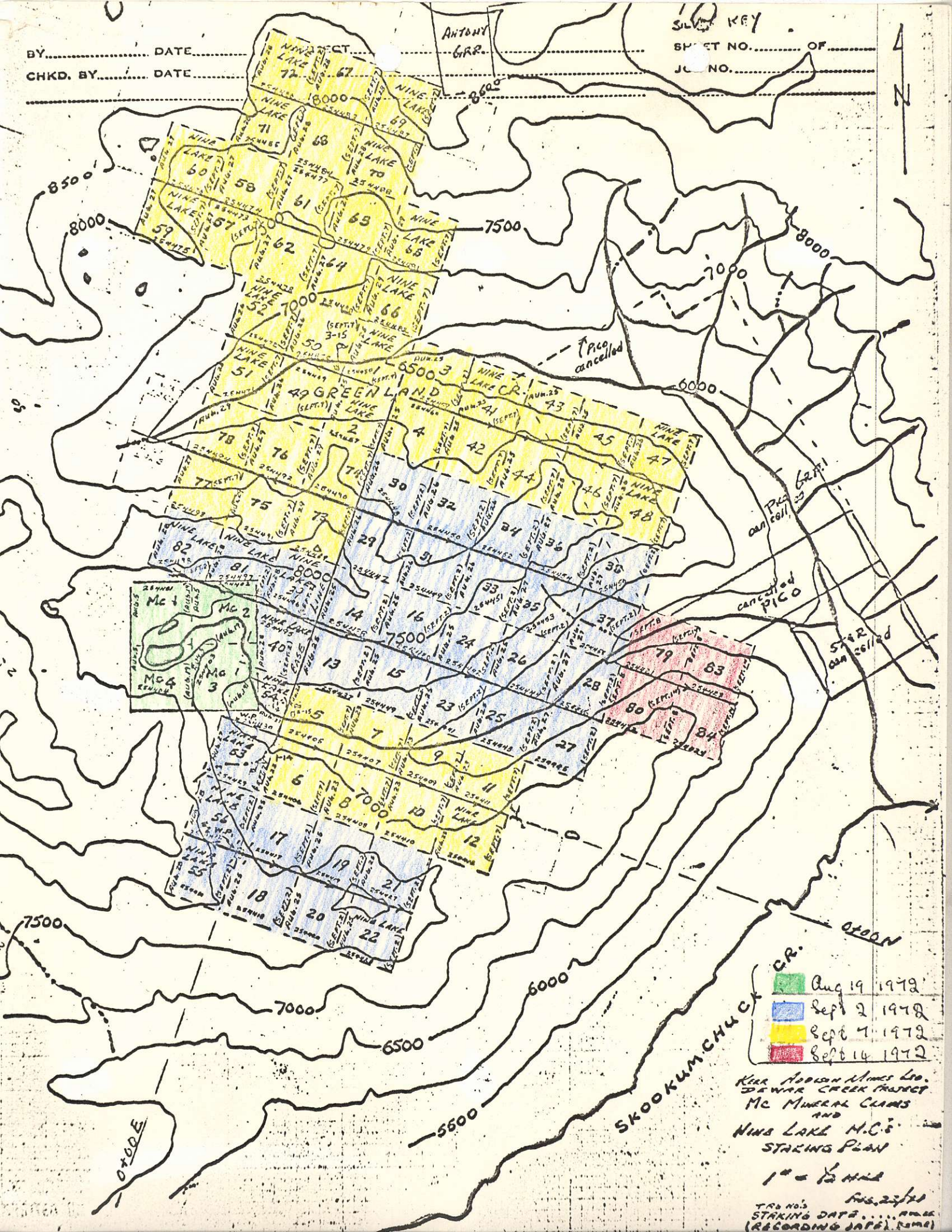
BY..... DATE.....  
CHKD. BY..... DATE.....

ANTONY  
G.R.R.

10  
SHEET KEY

SHEET NO. .... OF .....

PL. NO. ....



Aug 19 1972  
Sept 2 1972  
Sept 7 1972  
Sept 14 1972

KEAR ARDEN MINES LTD.  
DEWAR CREEK DISTRICT  
MC MINERAL CLAIMS  
AND  
NINE LAKE M.C.'S  
STAKING PLAN

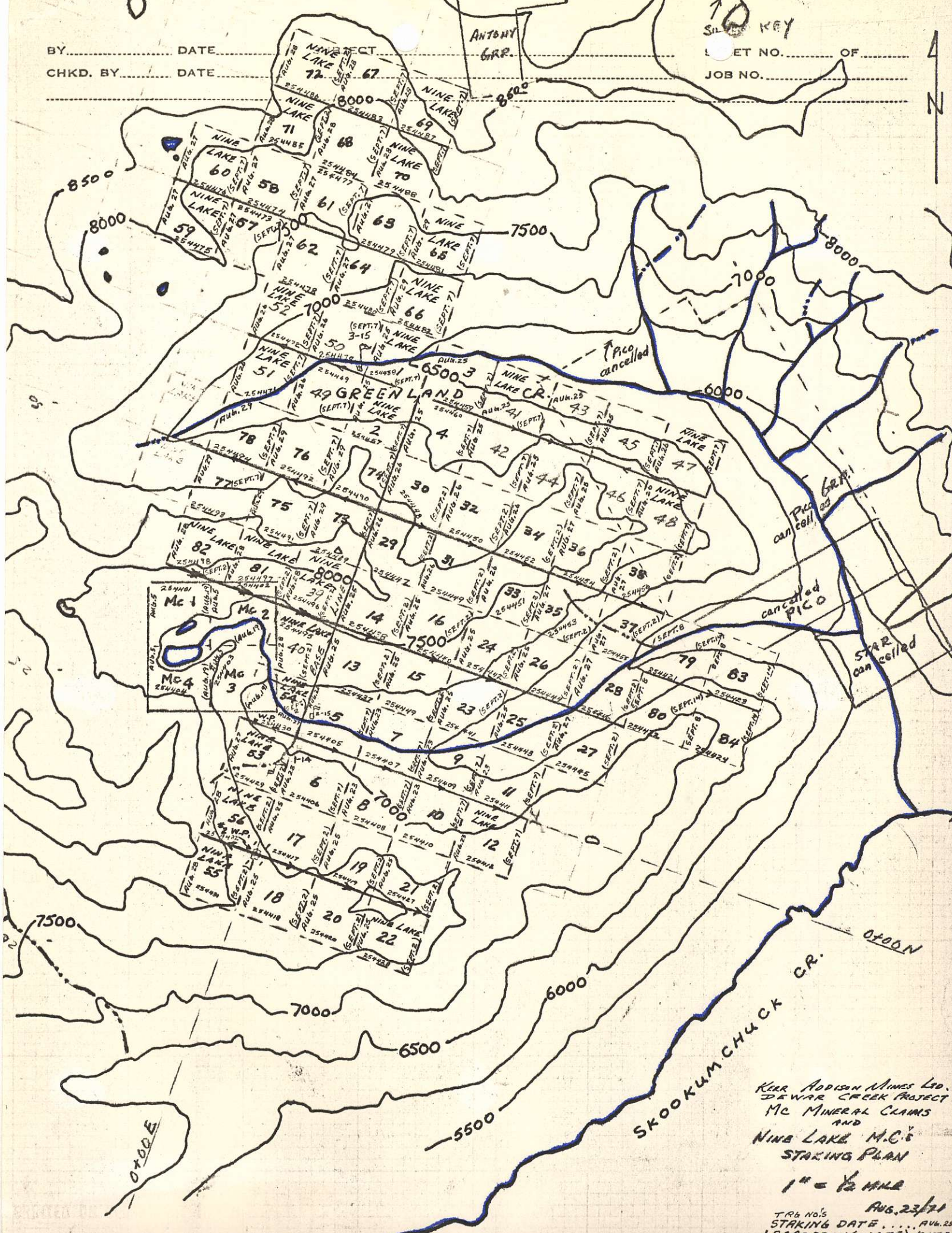
1" = 1/2 MILE

TRG No. 5  
STAKING DATA .....  
(RECORDING DATA) (NAME)

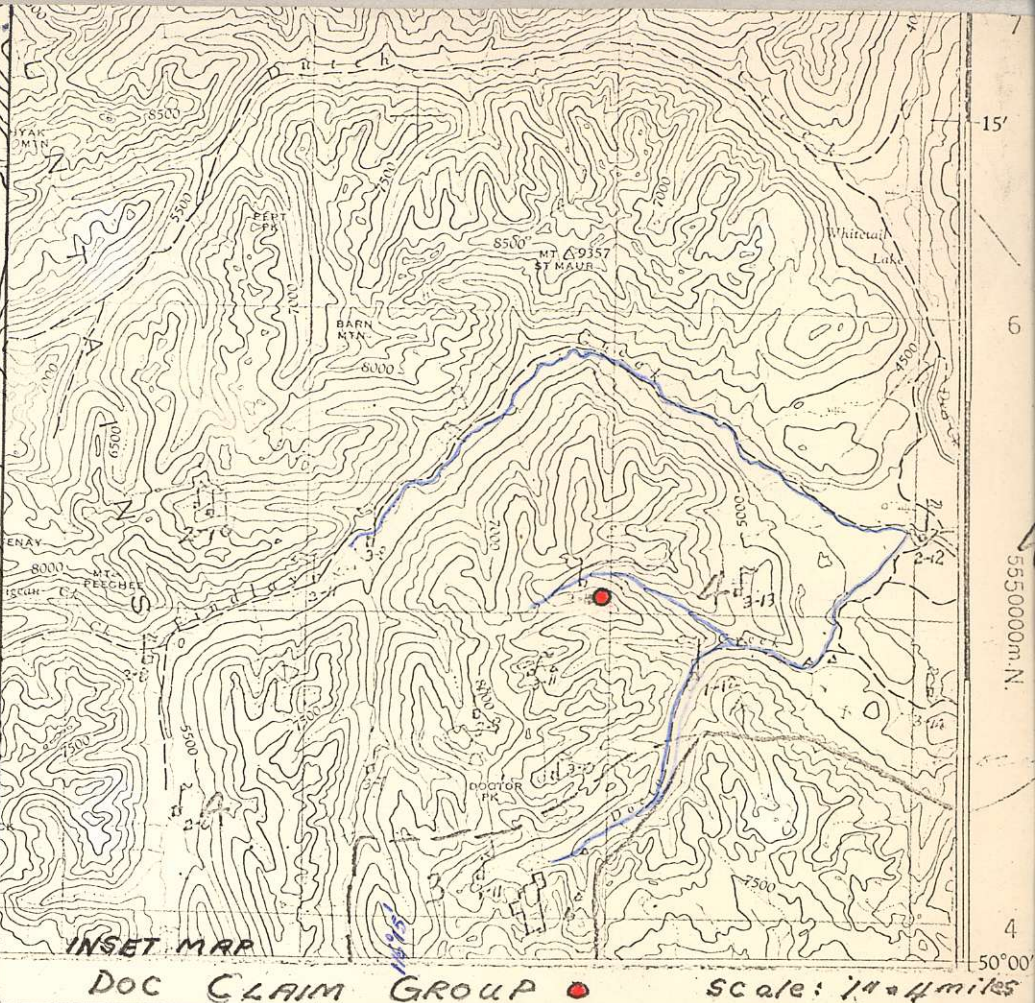
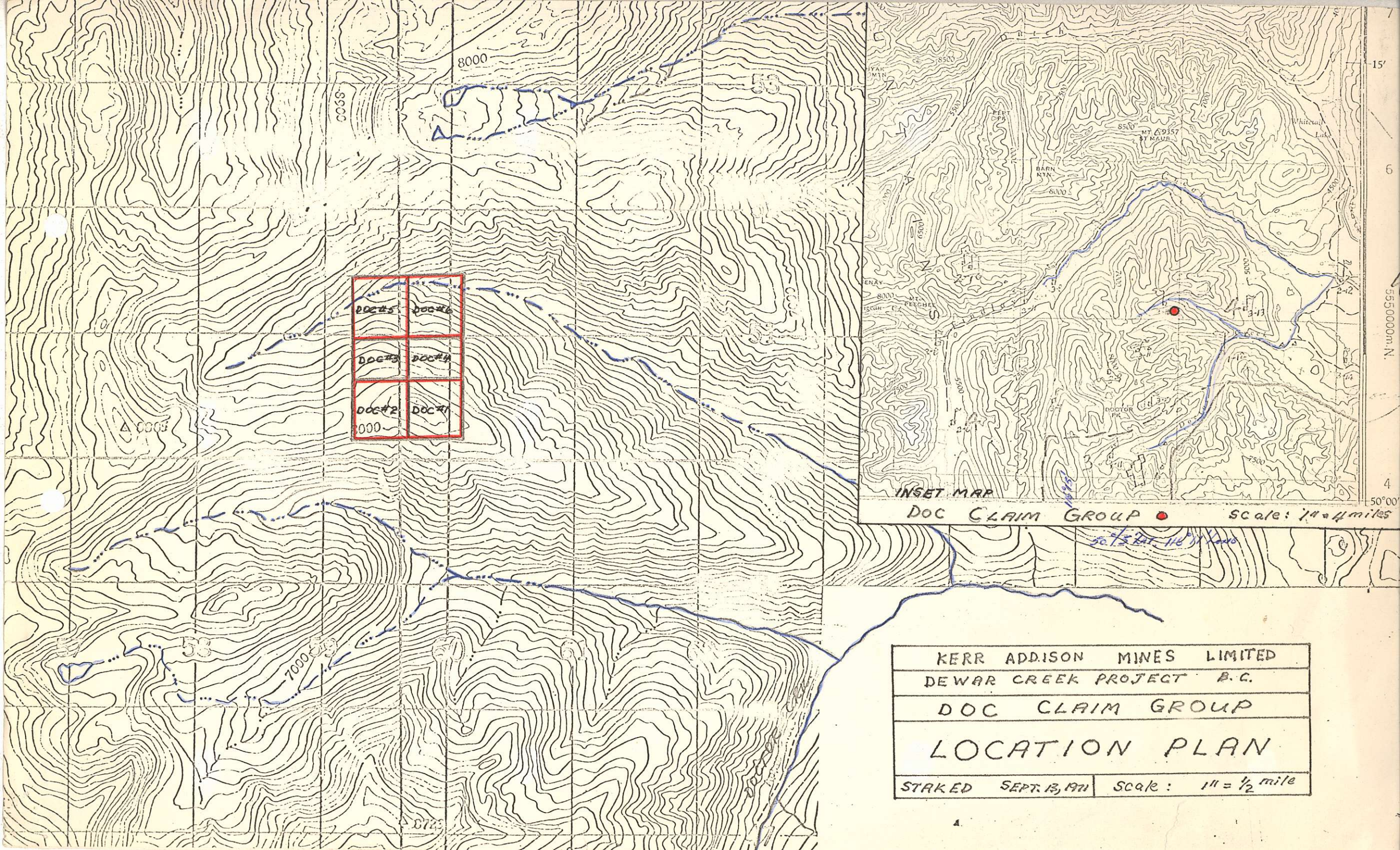
BY \_\_\_\_\_ DATE \_\_\_\_\_  
CHKD. BY \_\_\_\_\_ DATE \_\_\_\_\_

10 KEY

LET NO. \_\_\_\_\_ OF \_\_\_\_\_  
JOB NO. \_\_\_\_\_



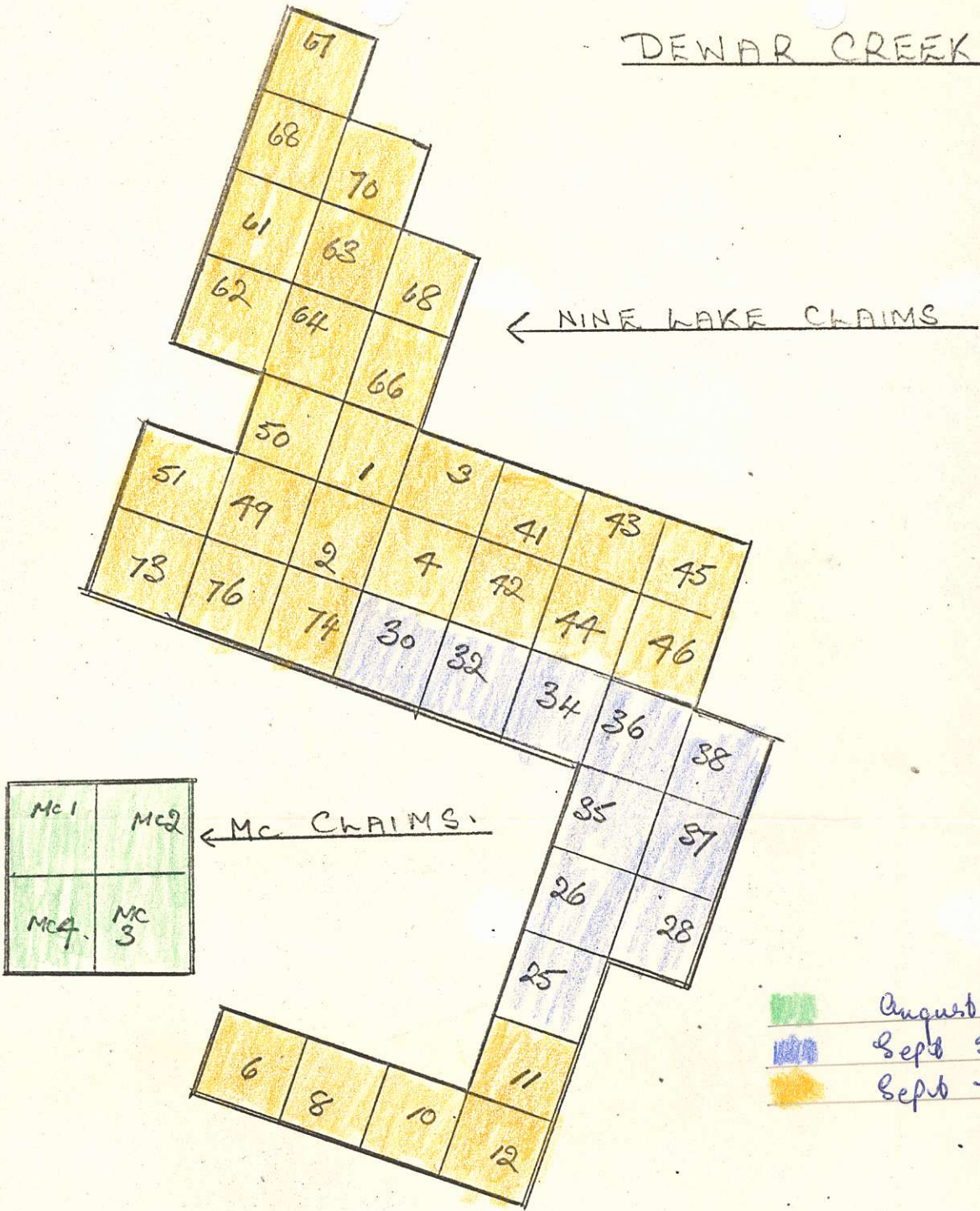
Kear Addison Mines Ltd.  
DEWAR CREEK PROJECT  
MC MINERAL CLAIMS  
AND  
NINE LAKE M.C.'S  
STAKING PLAN  
1" = 1/2 MILE  
AUG. 23/71  
TRB No's \_\_\_\_\_  
STAKING DATE . . . . . AUG. 25  
(RECORDING DATE) . . . (SEPT. 2)



INSET MAP  
 DOC CLAIM GROUP ● Scale: 1" = 1/4 miles

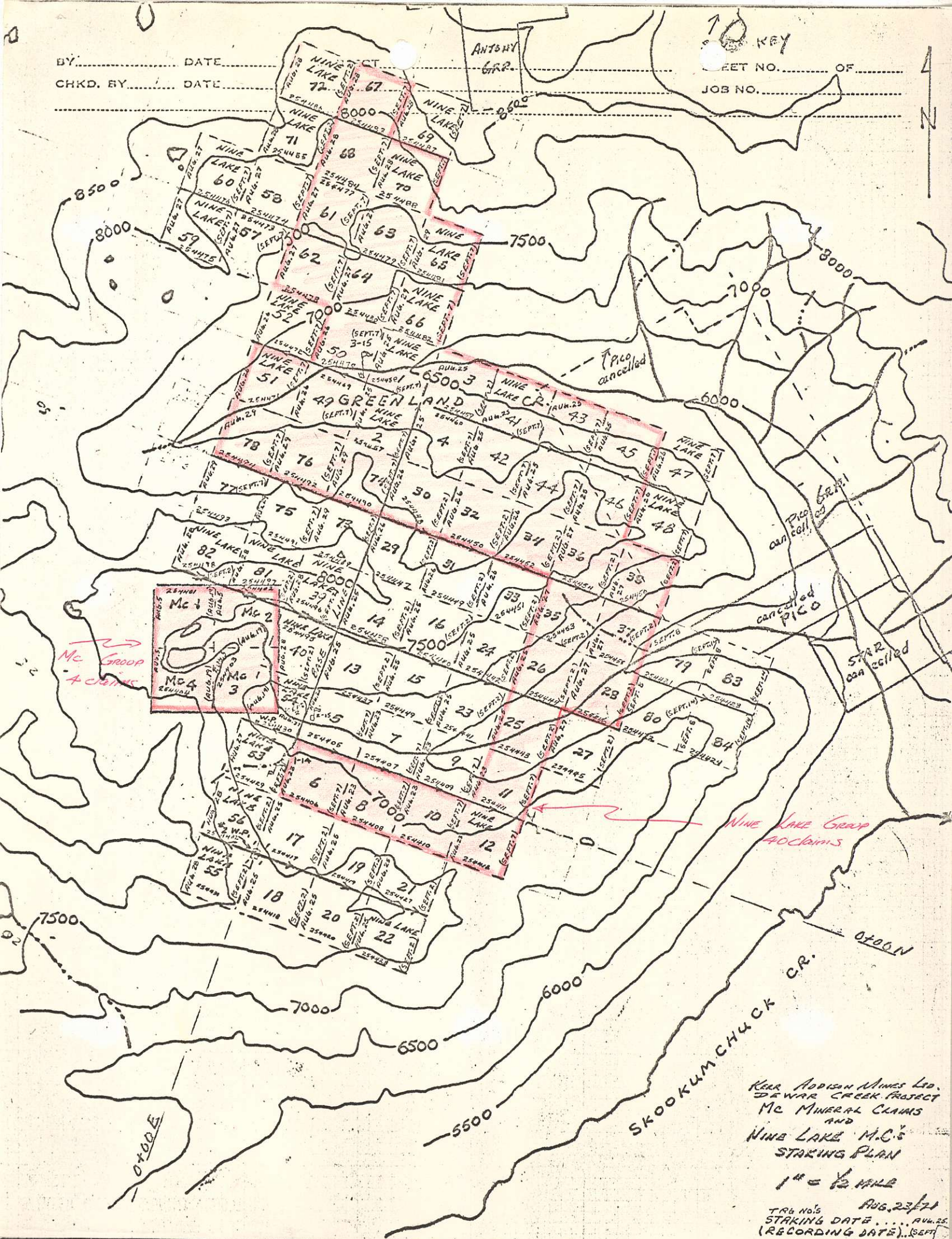
KERR ADDISON MINES LIMITED	
DEWAR CREEK PROJECT B.C.	
DOC CLAIM GROUP	
LOCATION PLAN	
STAKED SEPT. 13, 1971	Scale: 1" = 1/2 mile

# DEWAR CREEK PROJ



OCTOBER 1972

BY \_\_\_\_\_ DATE \_\_\_\_\_  
 CHKD. BY \_\_\_\_\_ DATE \_\_\_\_\_  
 SHEET NO. \_\_\_\_\_ OF \_\_\_\_\_  
 JOB NO. \_\_\_\_\_



Kear Addison Mines Ltd.  
 DEWAR CREEK PROJECT  
 Mc MINERAL CLAIMS  
 AND  
 NINE LAKE M.C.'S  
 STAKING PLAN  
 1" = 1/2 MILE  
 AUG. 23/71  
 TRG No's STAKING DATE... AUG. 25  
 (RECORDING DATE)... SEPT

CLAIM NAME	RECORD No.	ANNIVERSARY DATE
Mc 1-4	17271 - 17274	19 AUG. 1973
NINE LAKE 1-4	17405 - 17408	7 Sept. 1973
6	17410	" " "
8	17412	" " "
10-12	17414 - 17416	" " "
25-26	17364 - 17365	2 Sept. " "
28	17367	" " "
30	17369	" " "
32	17370	" " "
34-38	17373 - 17377	" " "
41-46	17417 - 17422	7 Sept. " "
49-51	17425 - 17427	" " "
61-68	17433 - 17440	" " "
70	17442	" " "
74	17446	" " "
76	17448	" " "
78	17450	" " "

MAP ACCOMPANYING APPLICATION  
 FOR  
 GROUPING AND CERTIFICATE OF WORK  
 ON  
 Mc AND NINE LAKE M.C.'S  
 ASSESSMENT WORK 1971-1972  
 LOCATION = DEWAR CR. AREA, B.C. NTS = 82F-16  
 MINING DIV. - GUY STEELE Aug. 9/71 Sept. 1, 1971



THE GOVERNMENT OF  
THE PROVINCE OF BRITISH COLUMBIA

DEPARTMENT OF MINES  
AND PETROLEUM RESOURCES

MINERAL ACT  
FORM B

SUB-MINING RECORDER  
RECEIVED

SEP 1 1972

M.R. # ..... \$ .....  
VANCOUVER, B. C.

### Affidavit on Application for Certificate of Work

I, Fred Chow (Name.) Agent for Kerr Addison Mines (Name.)  
405-1112 West Pender Street (Address.) 405-1112 West Pender Street (Address.)  
Vancouver 1, B. C. Vancouver 1, B. C.

Free Miner's Certificate No. 116 873 Free Miner's Certificate No. 113 185  
Date issued MAY 4, 1972 Date issued APRIL 13, 1972

make oath and say:—

I have done, or caused to be done, work on the NINE LAKE Nos. 1-4 incl., 6, 8, 10-12 incl.,  
25, 26, 28, 30, 32, 34-38 incl., 41-46 incl., 49-51 incl., 61-68 incl., 70, 74, 76 and 78 Mineral Claim(s)  
17405-17408 incl., 17410, 17412, 17414, 17416 incl., 17364, 17365, 17367, 17369, 17371,  
Record No. (s) 17373-17377 incl., 17417-17422 incl., 17425-17427 incl., 17433-17440, 17442, 17446,  
17448 and 17450.

situate at 1.5 miles to 4 miles NW of Greenland Creek mouth  
in the Fort Steele Mining Division, to the value of at least  
~~one~~ <sup>four thousand</sup> hundred dollars, since the 2<sup>nd</sup> day of September, 1972.

The following is a detailed statement of such work:—

(Set out full particulars of the work done in the twelve months in which such work is required to be done.)

30 line miles of survey grid lines, blazed and flagged every 100 feet.  
30 line miles of soil geochemical survey, on lines 400 feet apart  
and sample locations every 200 feet apart. Samples were all assayed  
for copper, zinc and lead plus tungsten and arsenic on selected samples.

That I have not and will not use the work declared herein in any way for the purposes of obtaining tax exemption on a Crown-granted mineral claim under the terms of the *Taxation Act*.

SWORN and subscribed to at \_\_\_\_\_  
this \_\_\_\_\_ day of \_\_\_\_\_  
19\_\_\_\_\_, before me—  
\* \_\_\_\_\_

\* This affidavit may be taken by a person empowered to take affidavits by the Evidence Act of British Columbia.

SUB-MINING RECORDER  
RECEIVED

SEP 1 1972

M.R. # \_\_\_\_\_ \$ \_\_\_\_\_  
VANCOUVER, B. C.

DEPARTMENT OF MINES AND PETROLEUM RESOURCES

MINERAL ACT

FORM I



NOTICE TO GROUP

Mining Division FORT STEELE Location 1.5 mi. to 4 miles N.W. of Greenland Creek mouth

Name of group NINE LAKE

We, the undersigned owners\* of the following adjoining mineral claims, desire to group them according to the provisions of the Mineral Act:—

NAME OF CLAIM	Record No. or Lot No.	SIGNATURE OF OWNER*	Free Miner's Certificate No.
NINE LAKE # 1	17405	J. Chow	116873
" " 2	17406	J. Chow	116873
" " 3	17407	J. Chow	116873
" " 4	17408	J. Chow	116873
NINE LAKE # 6	17410	J. Chow	116873
" " 8	17412	J. Chow	116873
" " 10	17414	J. Chow	116873
" " 11	17415	J. Chow	116873
" " 12	17416	J. Chow	116873
NINE LAKE # 25	17364	J. Chow	116873
" " 26	17365	J. Chow	116873
" " 28	17367	J. Chow	116873
" " 30	17369	J. Chow	116873
NINE LAKE # 32	17371	J. Chow	116873
" " 34	17373	J. Chow	116873
" " 35	17374	"	116873
" " 36	17375	"	116873
NINE LAKE # 37	17376	"	116873
" " 38	17377	"	116873
" " 41	17417	"	116873
" " 42	17418	"	116873
NINE LAKE # 43	17419	"	116873
" " 44	17420	"	116873
" " 45	17421	"	116873
" " 46	17422	"	116873
NINE LAKE # 49	17425	"	116873
" " 50	17426	"	116873
" " 51	17427	"	116873
" " 61	17433	"	116873
NINE LAKE # 62	17434	"	116873
" " 63	17435	"	116873
" " 64	17436	"	116873
" " 65	17437	"	116873
NINE LAKE # 66	17438	"	116873
" " 67	17439	"	116873
" " 68	17440	"	116873
" " 70	17442	"	116873
NINE LAKE # 74	17446	"	116873
" " 76	17448	"	116873
NINE LAKE # 78	17450	"	116873

\* May be signed by agent on behalf of owner.





THE GOVERNMENT OF  
THE PROVINCE OF BRITISH COLUMBIA

DEPARTMENT OF MINES  
AND PETROLEUM RESOURCES

MINERAL ACT  
FORM B

SUB-MINING RECORDER  
RECEIVED  
SEP 1 1972  
M.R. # ..... \$ .....  
VANCOUVER, B. C.

**Affidavit on Application for Certificate of Work**

I, FRED CHOW Agent for KERR ADRIAN MINES LIMITED  
 (Name.) (Name.)  
405-1112 WEST PENDER STREET 405-1112 WEST PENDER STREET  
 (Address.) (Address.)  
VANCOUVER 1, B. C. VANCOUVER 1, B. C.

Free Miner's Certificate No. 116 873 Free Miner's Certificate No. 113 125  
 Date issued MAY 4, 1972 Date issued APRIL 13, 1972

make oath and say:—

I have done, or caused to be done, work on the Mc Nos. 1 to 4  
 Mineral Claim(s)

Record No.(s) 172 71 & 172 74 inclusive  
 situate at 3.2 miles NW of Greenland Creek mouth  
 in the Fort Steele Mining Division, to the value of at least  
~~one~~ <sup>for</sup> hundred dollars, since the 19 day of August, 1971

The following is a detailed statement of such work:—

(Set out full particulars of the work done in the twelve months in which such work is required to be done.)

5900 feet of survey grid lines, blazed and flagged every 100-feet.  
5900 feet of magnetometer survey  
5100 feet of soil geochemical survey

That I have not and will not use the work declared herein in any way for the purposes of obtaining tax exemption on a Crown-granted mineral claim under the terms of the *Taxation Act*.

SWORN and subscribed to at.....  
 this.....day of.....  
 19....., before me—  
 \*

\* This affidavit may be taken by a person empowered to take affidavits by the Evidence Act of British Columbia.



KERR ADDISON MINES LIMITED

(FOR INTER-OFFICE USE ONLY)

FEB 27 1974

of  
B.C. 14  
10A

To E. C. Jacka From F. Chow  
Subject DEWAR CREEK PROJECT, B. C.  
MINERAL CLAIM RENTALS AND STATUS OF CLAIMS Date February 25, 1974  
NINE LAKE GROUP (82F-16) AND  
DOC GROUP (82K-1)

Under the new regulations in the B. C. Mining Act, rental must be paid on a mineral claim on or before its anniversary date to keep it in good standing.

We have paid rentals on the following mineral claims which will be becoming due April 1974:

Nine Lake Group

Nine Lake M. C. Nos. 57-60 incl.  
71 and 72,  
89 and 90  
B.A. M. C. Nos. 14, 16, 18, 20  
24-27 incl.

Doc Group

Doc M. C. Nos. 7, 8 and 9

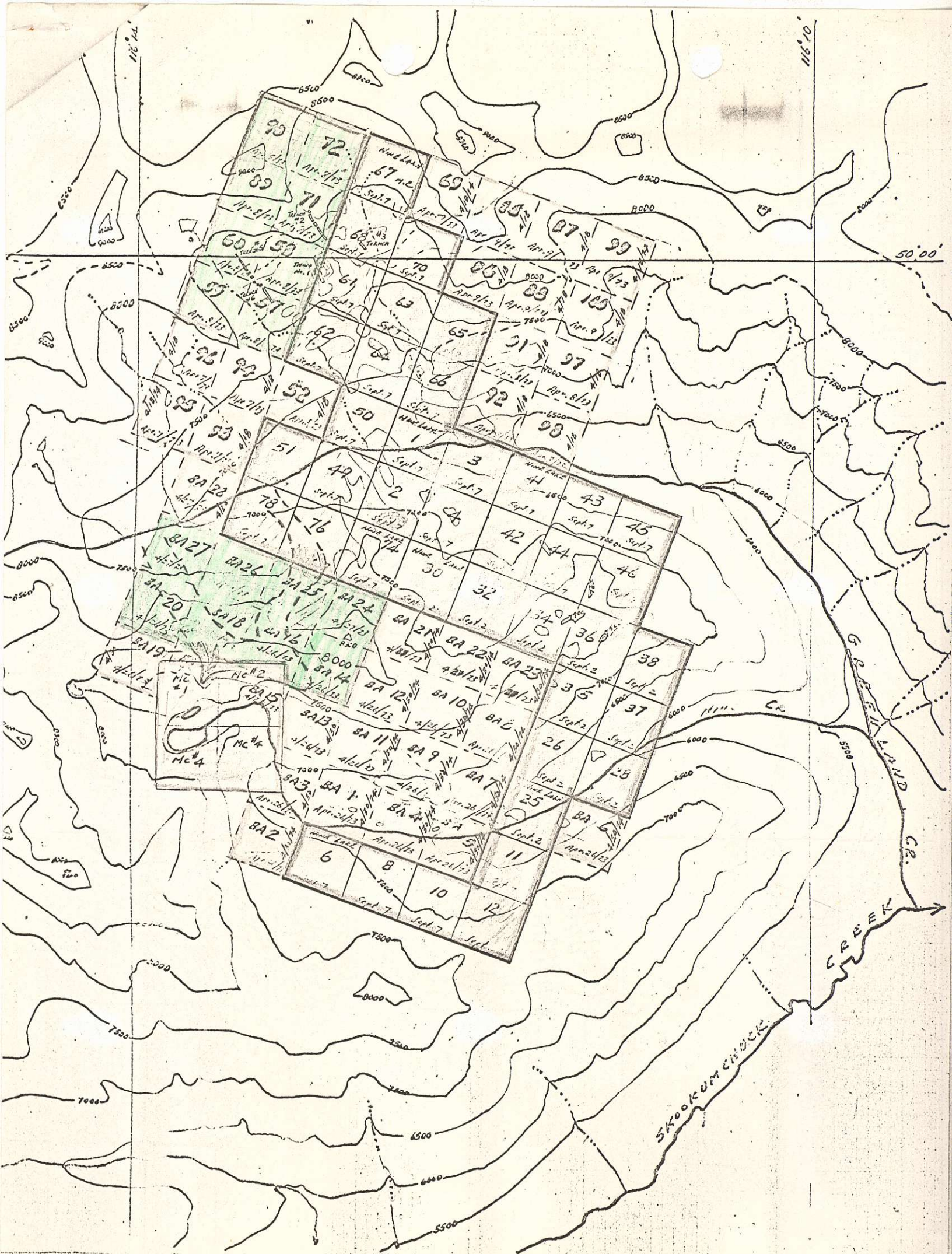
The other claims within these two groups are not due until September, 1974.

My January 15, 1974 memo regarding Status of Claims shows errors in dates on the accompanying sketch. Enclosed herewith another sketch with the corrected anniversary dates.

FC/rb

F. Chow

Enclosure



**LEGEND**

- 4 Mc claims, *elapse, Aug 1/13*
- 16 NINE LAKE claims, *held in Scott Boyd's name, anniversary date Apr. 18/74*
- 20 B.A. claims, *" " Cameron Lee's " " Apr. 30/74*
- 8 NINE LAKE " *, sold to Kerr Addison, " " April 13/75*
- 8 B.A. " *, " " " " " " Apr. 30/75*
- 40 NINE LAKE " *, held by " " " " " " Sept. 2+7, 1975*

*Corrected*

*2.6*

KERR ADDISON MINES LTD.	
DENAR CREEK PROJECT, B.C.	
CLAIM MAP OF NINE LAKE GROUPS & MC	
SHOWING STATUS OF MINERAL CLAIMS	
SCALE: 1" = 1/2 MI.	
NTS - 82F-16	DATE DRAWN - Jan. 14/74

*56*  
*2*