

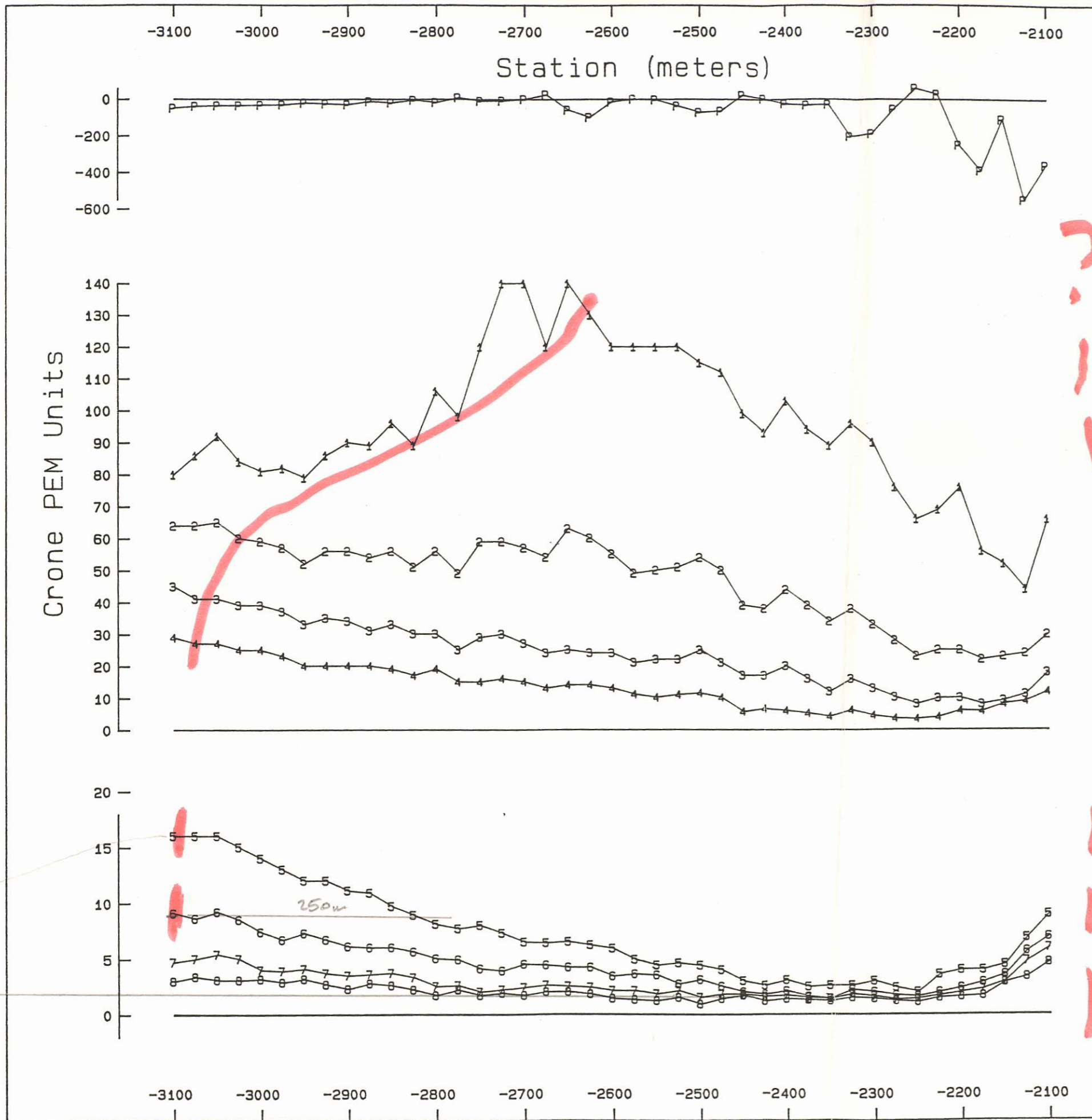
MINNOVA INC.

HORN PROPERTY - CLAIR GRID
 SURFACE PULSE EM SURVEY
 LINE 250N X LOOP 3
 Scale 1: 5000.0



Date: June 1992	Survey: May 1992	Profile: 9a
-----------------	------------------	-------------

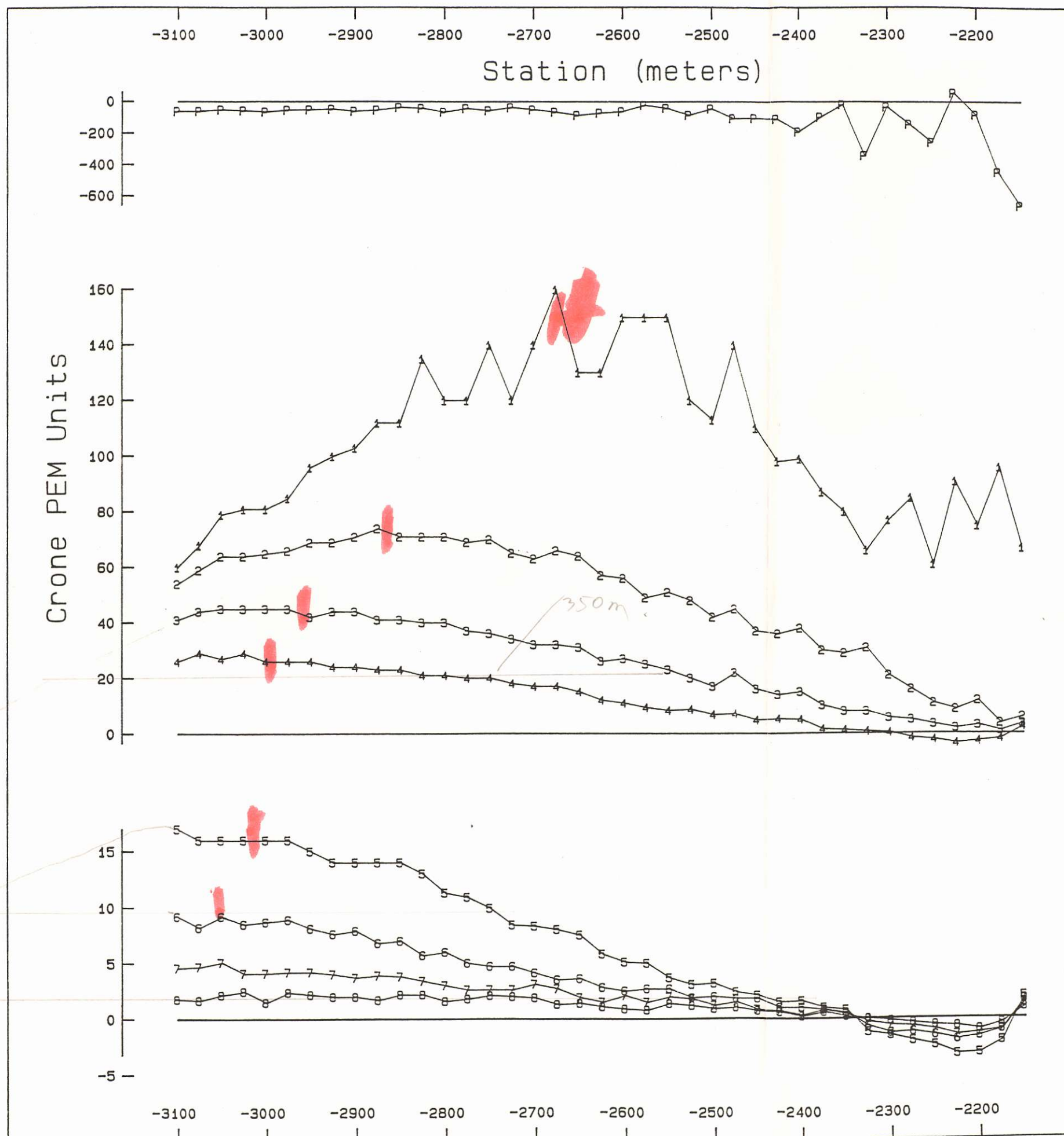
WOODS GEOPHYSICAL CONSULTING



MINNOVA INC.
 HORN PROPERTY - CLAIR GRID
 SURFACE PULSE EM SURVEY
 LINE 00N X LOOP 3
 Scale 1: 5000.0

Date: June 1992 Survey: May 1992 Profile: 10a

WOODS GEOPHYSICAL CONSULTING

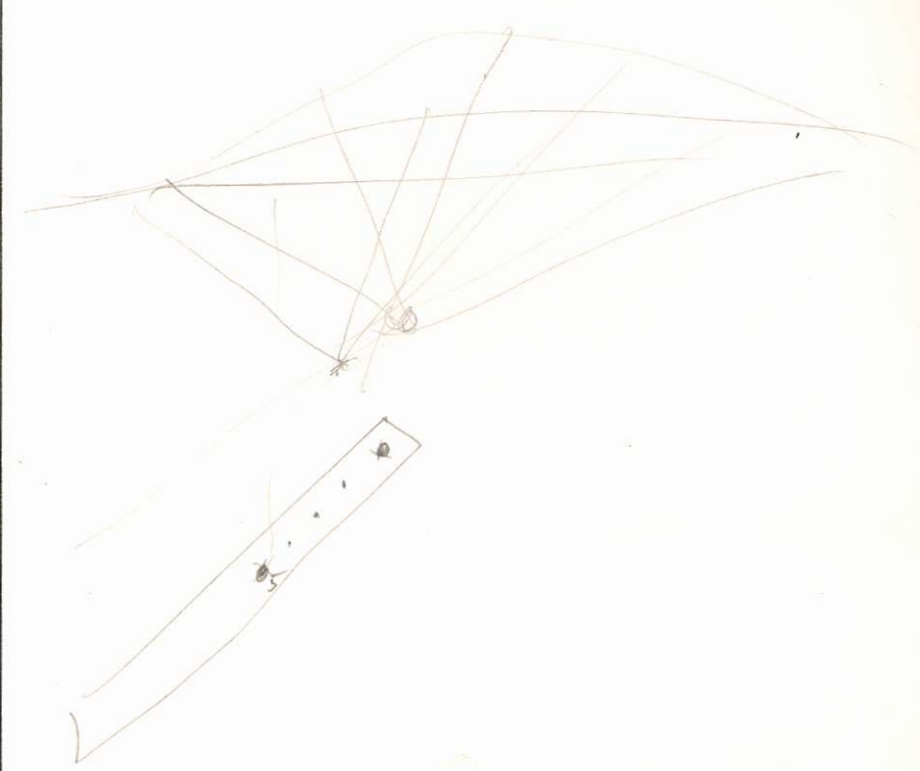
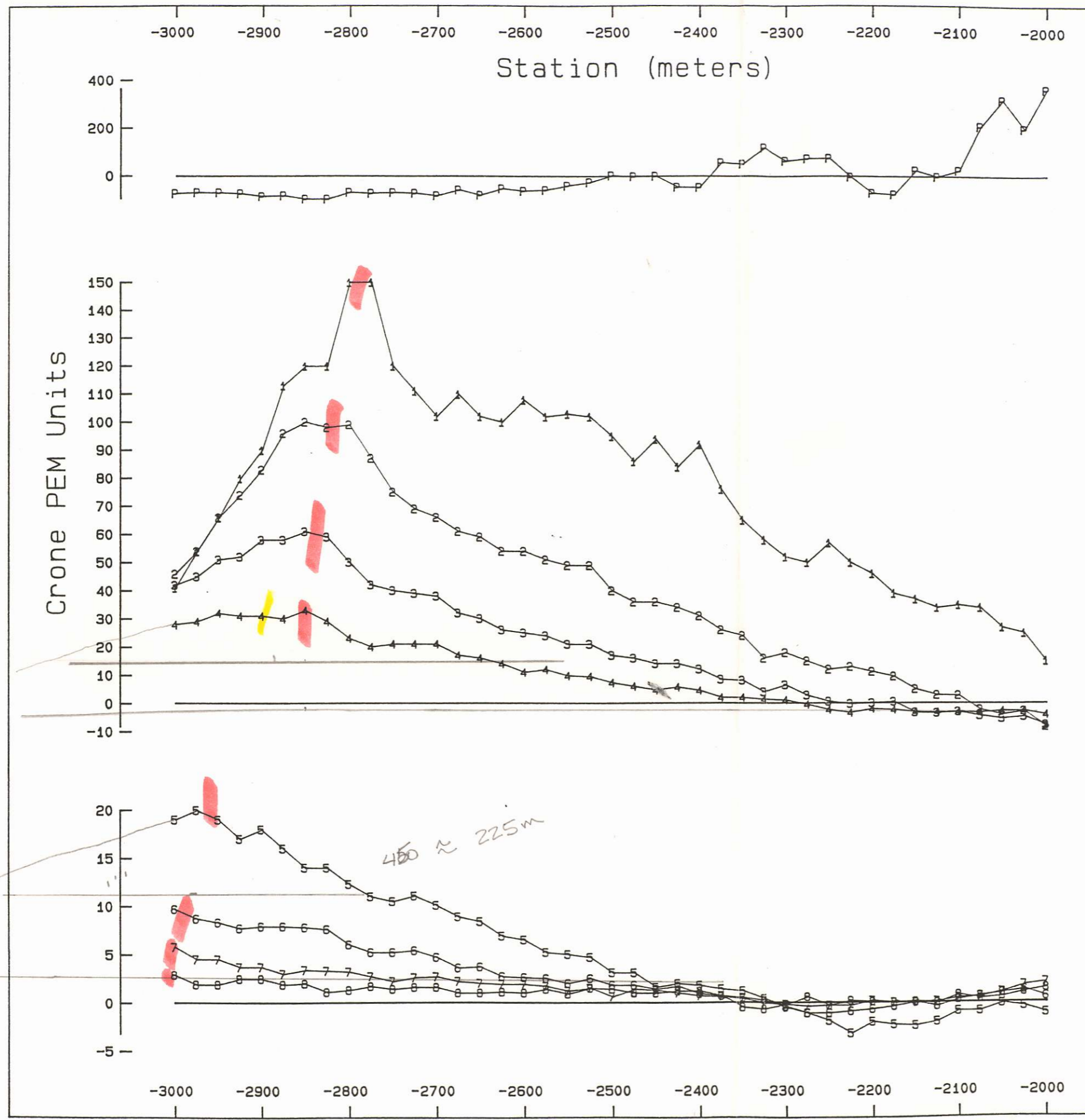


MINNOVA INC.

HORN PROPERTY - CLAIR GRID
 SURFACE PULSE EM SURVEY
 LINE 250S X LOOP 3
 Scale 1: 5000.0

Date: June 1992	Survey: May 1992	Profile: 11a
-----------------	------------------	--------------

WOODS GEOPHYSICAL CONSULTING



MINNOVA INC.

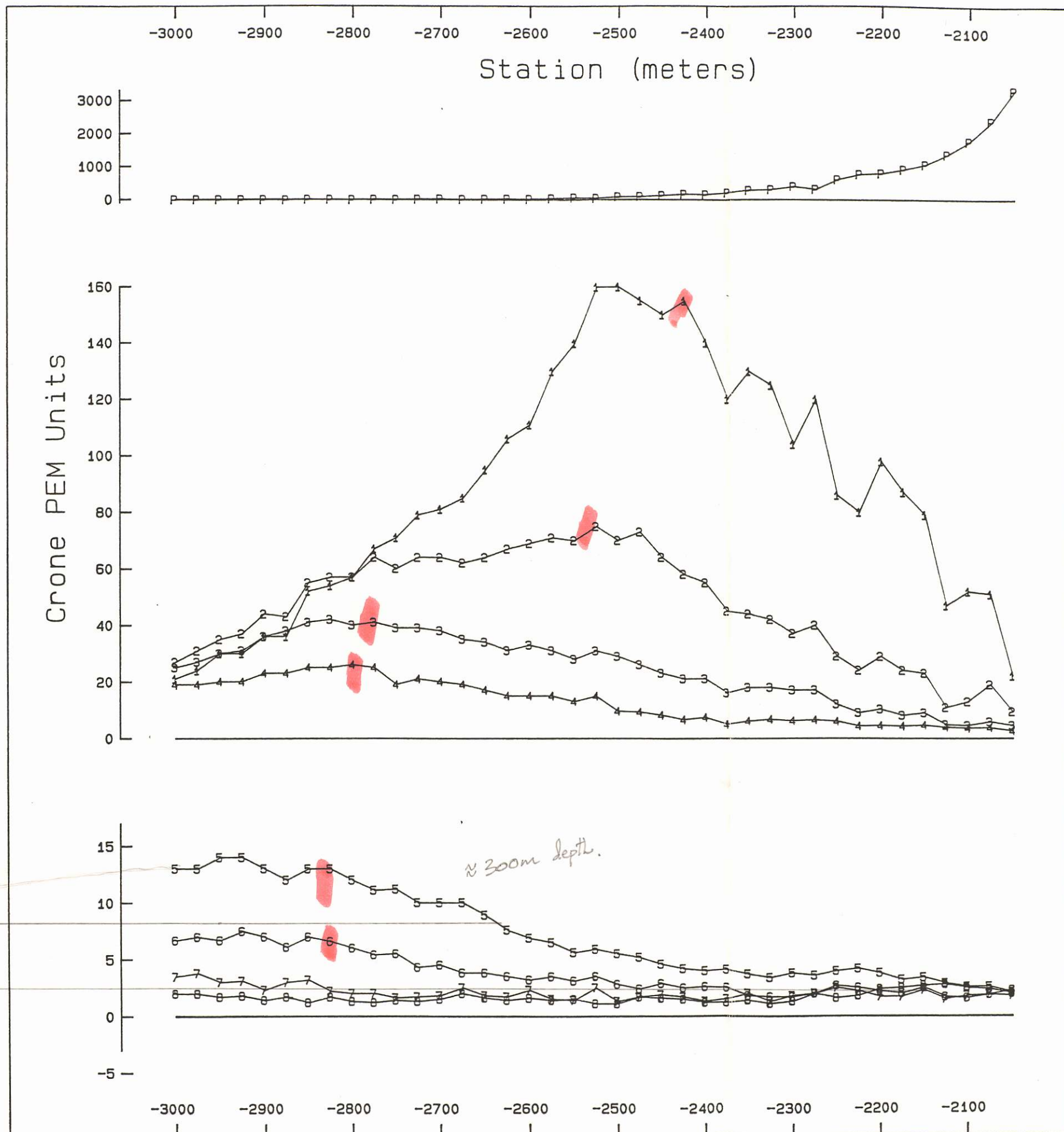
HORN PROPERTY - CLAIR GRID
 SURFACE PULSE EM SURVEY
 LINE 500S X LOOP 3

Scale 1: 5000.0



Date: June 1992	Survey: May 1992	Profile: 12a
-----------------	------------------	--------------

WOODS GEOPHYSICAL CONSULTING



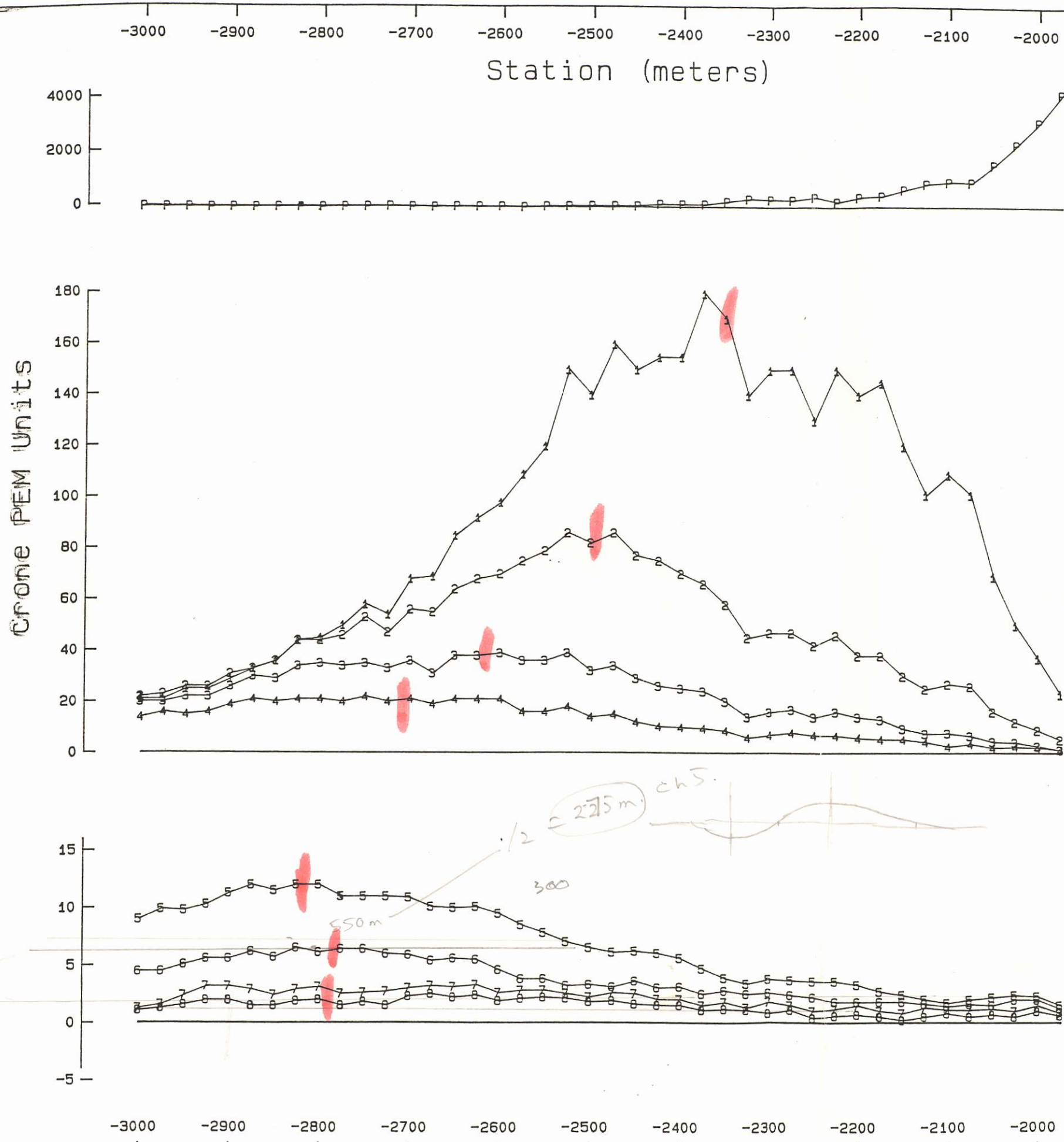
MINNOVA INC.

HORN PROPERTY - CLAIR GRID
 SURFACE PULSE EM SURVEY
 LINE 750S X LOOP 4
 Scale 1: 5000.0



Date: June 1992	Survey: May 1992	Profile: 13a
-----------------	------------------	--------------

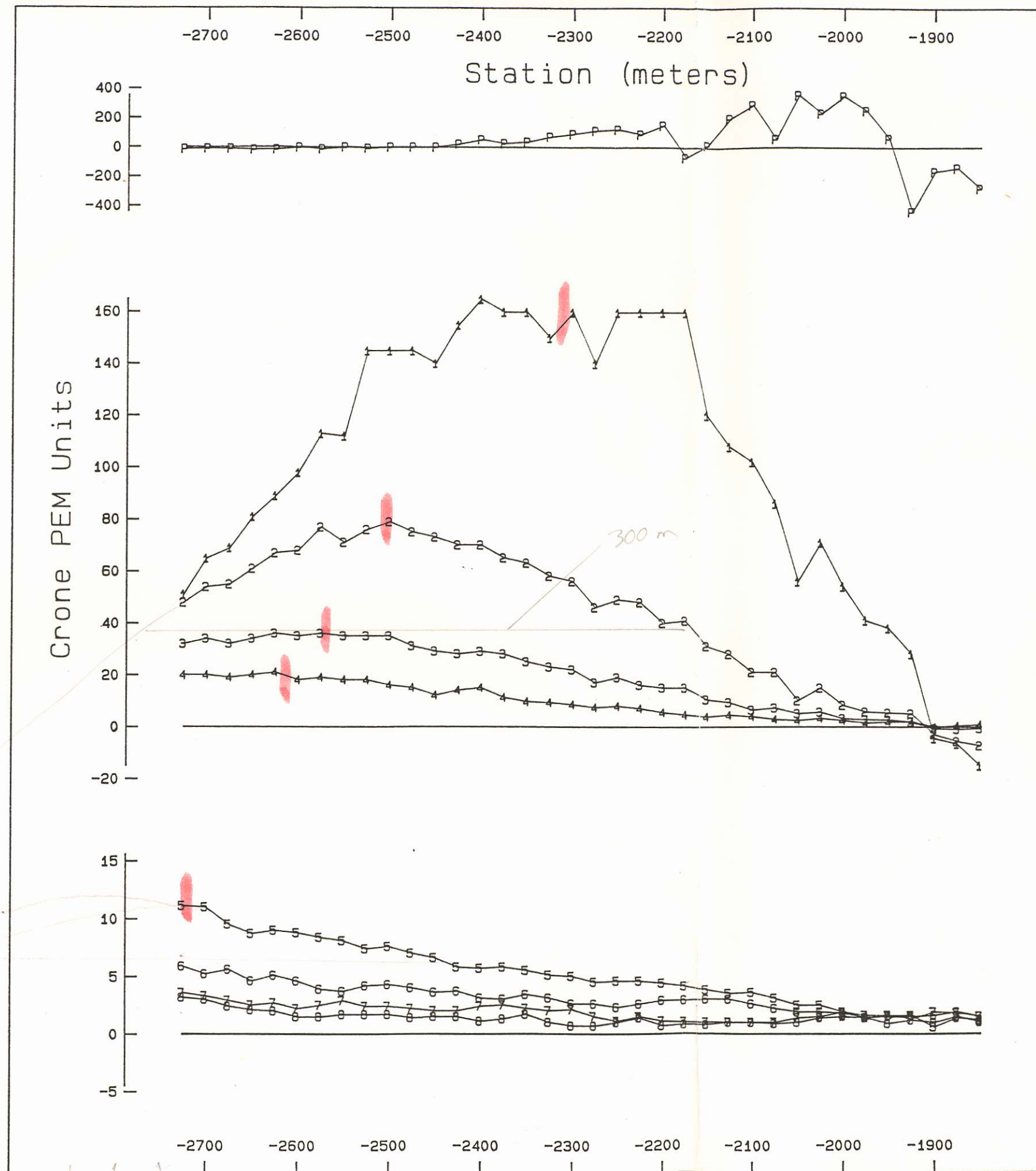
WOODS GEOPHYSICAL CONSULTING



MINNOVA INC.
 HORN PROPERTY - CLAIR GRID
 SURFACE PULSE EM SURVEY
 LINE 1000S X LOOP 4
 Scale 1: 5000.0

Date: June 1992 Survey: May 1992 Profile: 14a

WOODS GEOPHYSICAL CONSULTING



MINNOVA INC.

HORN PROPERTY - CLAIR GRID
 SURFACE PULSE EM SURVEY
 LINE 1250S X LOOP 4

Scale 1: 5000.0



Date: June 1992	Survey: May 1992	Profile: 15a
-----------------	------------------	--------------

WOODS GEOPHYSICAL CONSULTING