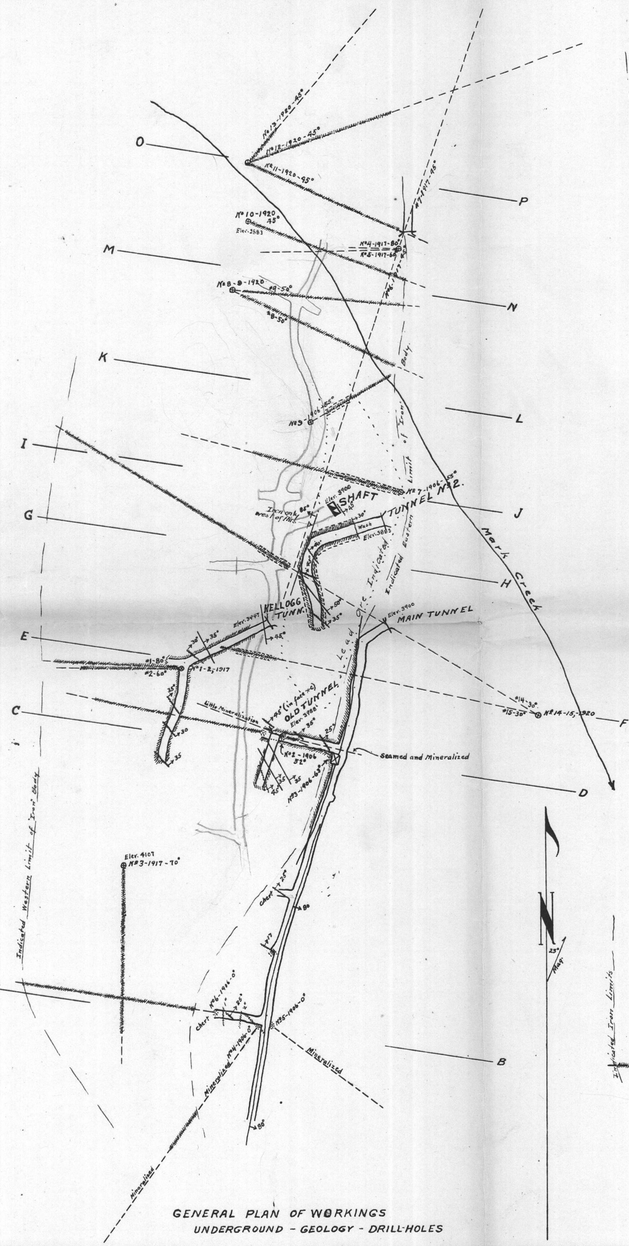

GENERAL PLAN OF WORKINGS
UNDERGROUND - GEOLOGY - DRILL-HOLES

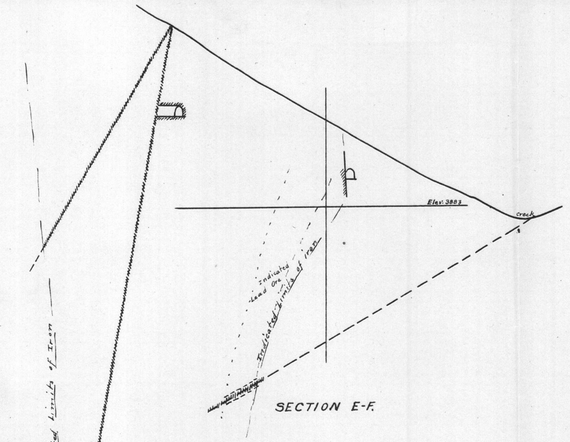

SECTION E-F.

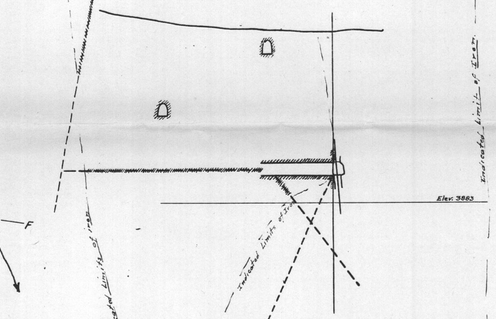

SECTION C-D.

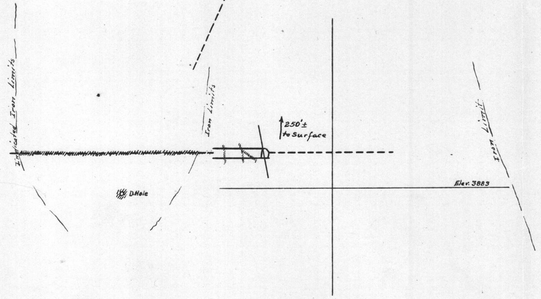

SECTION A-B.

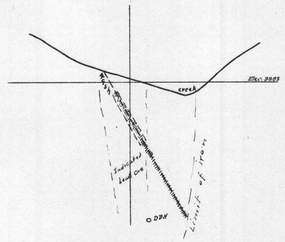

SECTION K-L.

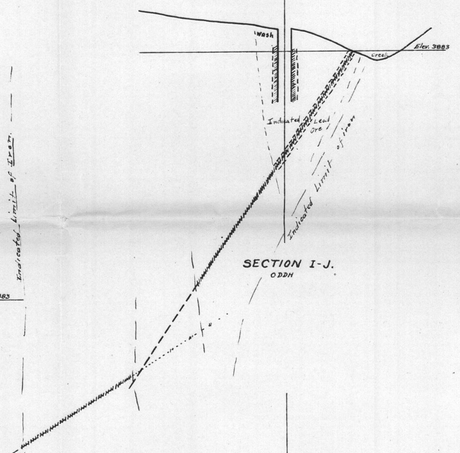

SECTION I-J.

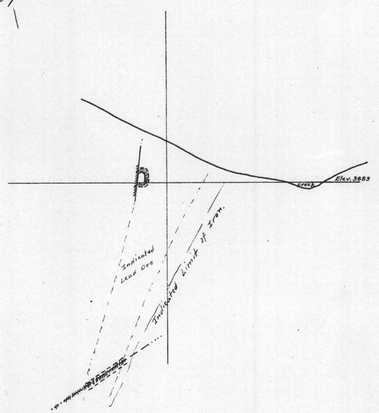

SECTION G-H.

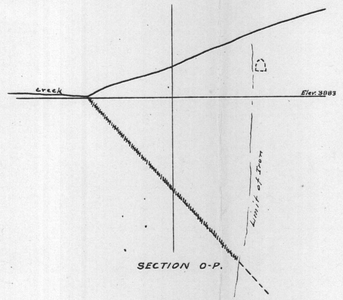

SECTION O-P.

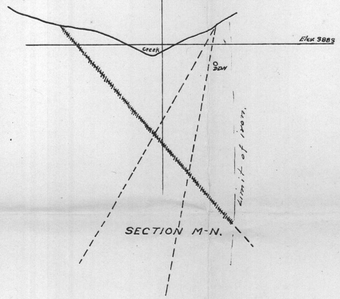

SECTION M-N.

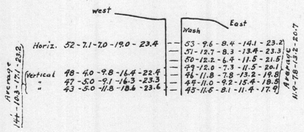

SHAFT, ASSAYS.

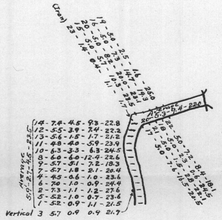

TUNNEL No 2, ASSAYS.

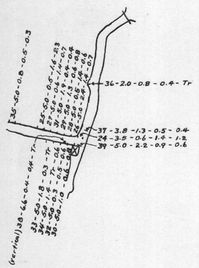

MAIN TUNNEL, ASSAYS.



STEMWINDER MINE

KIMBERLEY, B.C.

SCALE: 1" = 50'.

LEGEND:

Sulphides - Fe. or Fe-Zn. Sulphides - Fe-Pb-Zn

Fracture planes Bedding planes

Diamond Drill Holes - Surface -

" " " Underground

Sample figures are in the following order:-

Number of Sample - Horiz. Width cut - Oz. Silver - % Lead - % Zinc

Map based on survey with Brunton Compass and Tape. Aug. 1924.
Drill hole data from various sources and sometimes rather indefinite.
To Accompany Report of Chas. O. Starr.

822661