


NTS 82 M 11 (Part)

Field Work done  
 JUNE 11  
 J. Wilson  
 K. Christensen  
 M. Mac Donald  
 K. Ulmer

DOWNIE CREEK.



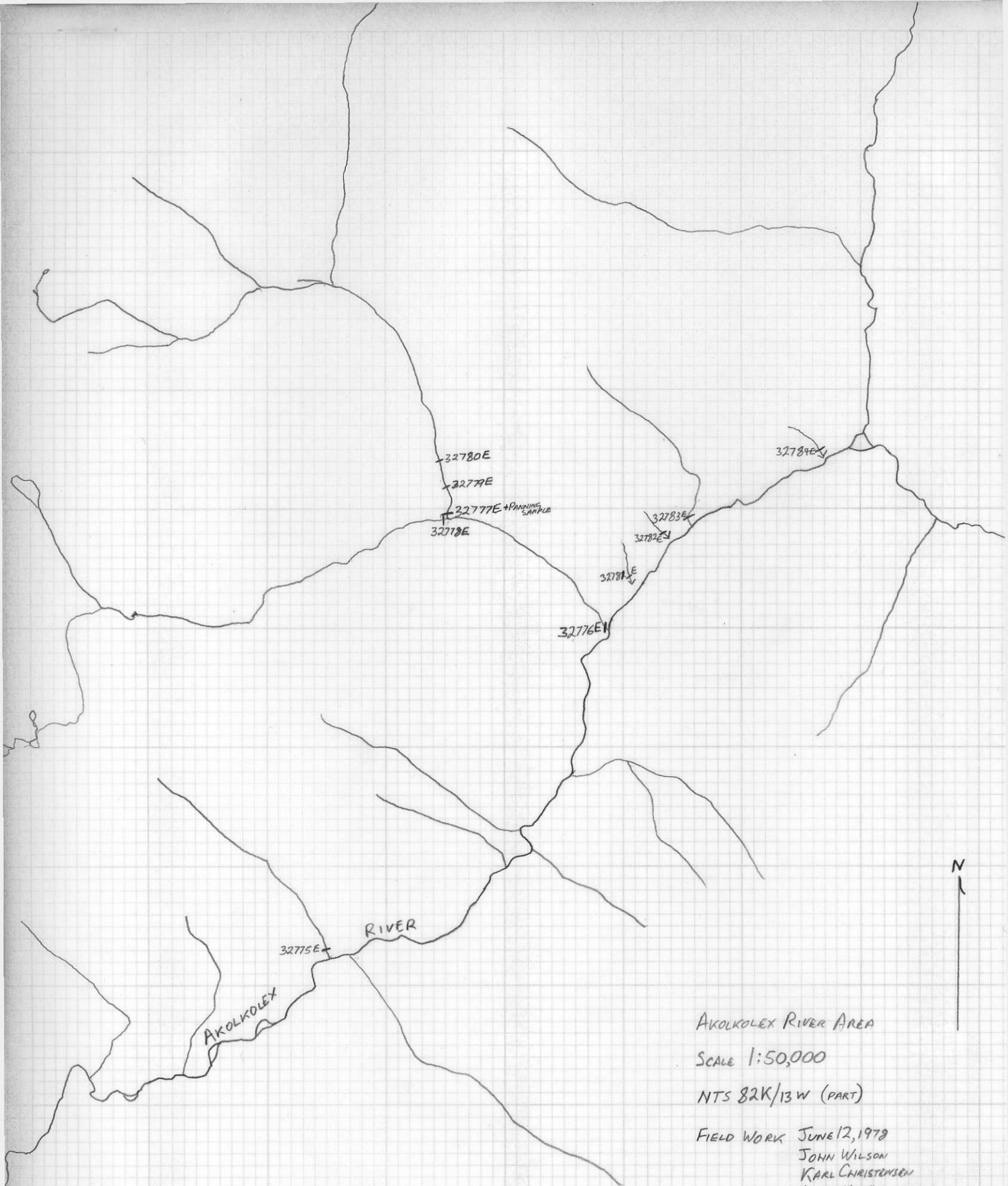
1" = 1 mile

118° 15'

822544 m.m.D.

UNIVERSITY OF CALIFORNIA LIBRARY





AKOLKOLEX RIVER AREA

SCALE 1:50,000

NTS 82K/13W (PART)

FIELD WORK JUNE 12, 1978

JOHN WILSON

KARL CHRISTENSEN

MIKE MACDONALD

KURT ULMER.



QUEEST MOUNTAIN  
6846

LEGERWOOD CREEK

32571E  
32570E  
32786E  
32787E  
32788E  
32789E

32790  
32791  
32792

new logging road (access is thru yard on Hwy)  
SAMPLES 32791 E logging  
+ 32792 E: yard on Hwy  
SAME GENERAL AREA, DN  
NEW ROAD NOT MAPPED

EAGLE RIVER



MALAKWA AREA  
SCALE 1:50,000  
NTS 82L/15W (PART)

FIELD WORK JUNE 13, 1978  
JOHN WILSON  
KARL CHRISTENSEN  
MIKE MACDONALD  
KURT ULMER



NAKUSP  
TERRITORY

6

NAKUSP  
WTS 82 K4/W (PART)  
Field Work done June 14  
J Wilson  
K Kristensen  
M. Mac Donald  
K. Ulmer

Upper  
Arrow  
LAKE

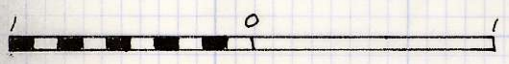
BROWN  
CK

DOG  
CK

32 572 E  
32 573 E

50° 10'

32 470 E  
32 469 E



Scale 1:50,000

← COLUMBIA RIVER

MACDONALD  
CREEK

mmd