

Refer to this map as: 93 D  
EDITION 1 ASE  
SERIES A 502

Fly Camps  
Party A ▲ camp  
Party B ● " "  
Party C ■ " "  
  
Area Covered  
by each party

100,000 M. SQUARE IDENTIFICATION

GRID ZONE DESIGNATION	9U	W J X J	X J Y J
		W J X H	X H Y H
		6	58

TO GIVE A REFERENCE TO NEAREST 1000 METRES

EXAMPLE: SCHOOL

SQUARE: Read letters of 100,000 m. square X J

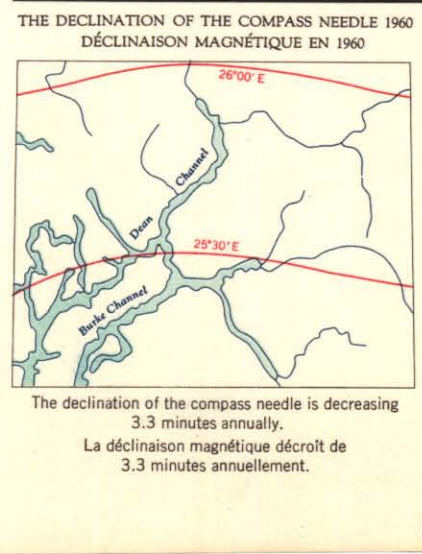
EASTING: Read number on grid line immediately to left of point  
Estimate tenths of a square from this line eastward to point.

NORTHING: Read number on grid line immediately above point  
Estimate tenths of a square from this line northward to point.

MILITARY GRID REFERENCE (to nearest 1,000 metres) X J 6005

If reporting beyond 10' in any direction prefix Grid Zone Designation as: 9U X J 6005

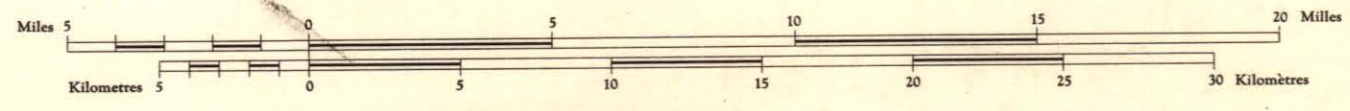
TEN THOUSAND METRE  
UNIVERSAL TRANSVERSE MERCATOR GRID  
ZONE 9



Compiled, 1960, by the SURVEYS AND MAPPING BRANCH, DEPARTMENT OF MINES AND TECHNICAL SURVEYS, from air photographs taken in 1949-1952. Printed 1962.

BELLA COOLA  
BRITISH COLUMBIA

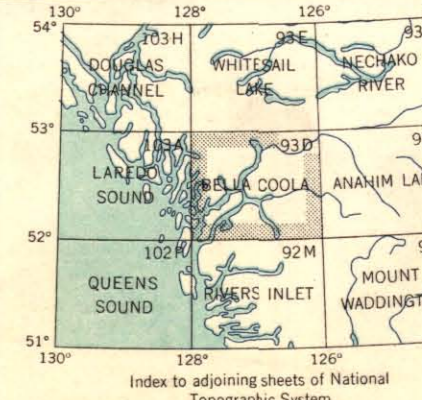
Scale 1:250,000 Échelle



Transverse Mercator Projection  
North American Datum 1927  
Contour Interval 500 feet  
Elevations in feet above Mean Sea Level

Projection Transverse de Mercator  
Réseau géodésique nord-américain 1927  
Équidistance des courbes: 500 pieds  
Élévations en pieds au-dessus du niveau moyen de la mer

- Town..... Ville.....
- Village or Settlement..... Village ou hameau.....
- Post office..... Bureau de poste.....
- Church..... Église.....
- School..... École.....
- Boundary monument..... Bonne frontière.....
- Horizontal control point..... Point géodésique.....
- Stream..... Cours d'eau.....
- Intermittent or dry..... Intermittent ou à sec.....
- Lake..... Lac.....
- Rapids or falls..... Rapids; chutes.....
- Marsh or swamp..... Marais ou marécage.....
- Lighthouse..... Phare.....
- Airport..... Aéroport.....
- Septic base..... Base d'hydravions.....



BELLA COOLA  
93D  
EDITION 1

822361