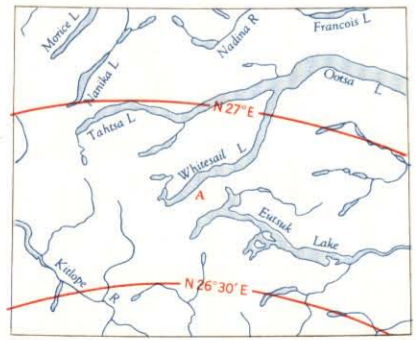


Refer to this map as:
 93E
 EDITION 2 ASE
 SERIES A 502

THE DECLINATION OF THE COMPASS NEEDLE, 1950.

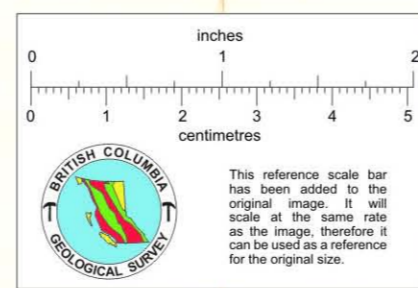


The declination of the compass needle at any place along a red line in the declination given on that red line. At other places the declination is between those given on the neighbouring red lines, and at the place marked A, the declination is between 20° and 30° West of True. The annual declinations of the compass needle are decreasing 4 minutes annually.

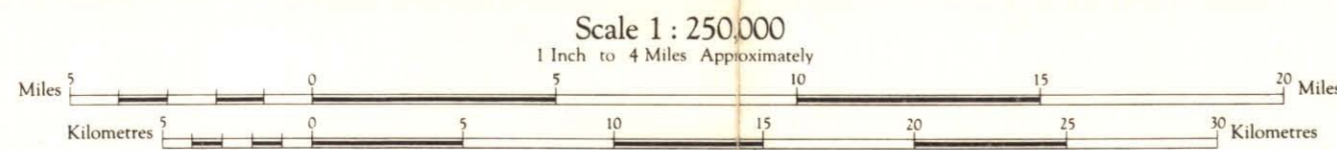
Surveyed by the Topographical Survey, Dept. of Mines and Technical Surveys, 1947-48.
 Aerial photography by R.C.A.F., 1946.
 Compiled, drawn and printed by the ARMY SURVEY ESTABLISHMENT R.C.E., 1949-51.
 Edition 2 printed 1972.

REFERENCE

Rail, Road Surface, All Weather	More than 7 Lines	Primarily Completed
Hard Surface, All Weather	2 Lines	River
Loose Surface, All Weather	1 Line	Less than 1 Line
Loose Surface, Less than 1 Line	All Weather	On Water
Railway, Multiple Track		
Single Track		
Boundary, International		
Province or State		
County or District		
Reservations, Indian, Military, Park, etc.		



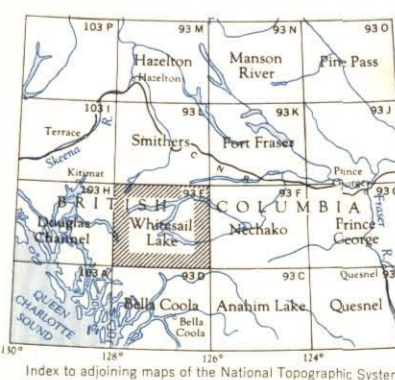
This reference scale bar has been added to the original image. It will scale at the same rate as the image, therefore it can be used as a reference for the original size.



REFERENCE

Triangulation Station	Spot Elevation, in feet	257
Contours, Elevation	Washed Area	
Depression	Swamp or Marsh	
Approximate		
Stream, Intermittent	Ferry	W.L. 241
Dam	Falls	Navigation Light
Archaeological on Land	Elevation in Feet 250	On Water
Main Electric Power Line		

822359



WHITESAIL LAKE
 BRITISH COLUMBIA

SHEET 93 E
 EDITION 2

The general public may obtain copies from the Map Distribution Office, Dept. of Mines and Technical Surveys, Ottawa.