

L-32N

L-30N

L-28N

L-26N

L-24N

L-20N

L-18N

L-16N

L-14N

L-12N

L-10N




L-8N

L-6N

L-4N

L-2N

L-0



SHELL CANADA RESOURCES LIMITED
EXPLORATION - MINERALS

3191 C
FOXY CREEK PROJECT - B.C.
METAL FACTOR CONTOUR MAP
n = 1
DIPOLE - DIPOLE ARRAY
a = 100m

093L
FIG. 15

AUTHOR: S. SAYDAM SCALE: 1:5000 DRAWING No.: V2-112B
DATE: NOV. 1981 REVISED: ENCLOSURE No.:

To Accompany