
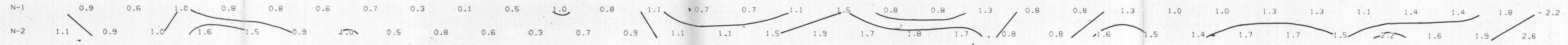


↑ BASE LINE

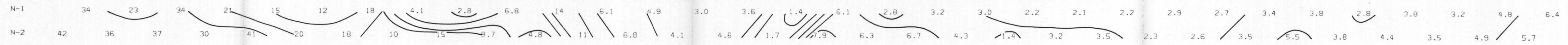
23+00 W 22+00 W 21+00 W 20+00 W 19+00 W 18+00 W 17+00 W 16+00 W 15+00 W 14+00 W 13+00 W 12+00 W 11+00 W 10+00 W 9+00 W 8+00 W 7+00 W 6+00 W 5+00 W 4+00 W 3+00 W 2+00 W 1+00 W 0+00 1+00 E 2+00 E 3+00 E 4+00 E 5+00 E 6+00 E 7+00 E 8+00 E 9+00 E 10+00 E




P_a




F.E.



M.F.



SCALE 1:5000



SHELL CANADA RESOURCES LIMITED
EXPLORATION - MINERALS

3191 C
FOXY CREEK PROJECT - B.C.
REGIONAL INDUCED POLARIZATION SURVEY
DIPOLE - DIPOLE PSEUDO SECTIONS
LINE 0+00
DIPOLE - DIPOLE ARRAY a = 100 m
.25 and 2.5 Hz

093L
FIG. 19

AUTHOR: S. SAYDAM	SCALE: 1:5000	DRAWING No.:
DATE: SEPT. 1981	REVISED:	ENCLOSURE No.:
To Accompany		