
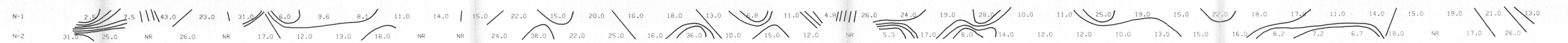

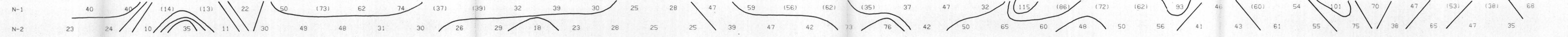


18+00 W 17+00 W 16+00 W 15+00 W 14+00 W 13+00 W 12+00 W 11+00 W 10+00 W 9+00 W 8+00 W 7+00 W 6+00 W 5+00 W 4+00 W 3+00 W 2+00 W 1+00 W 0+00 1+00 E 2+00 E 3+00 E 4+00 E 5+00 E 6+00 E 7+00 E 8+00 E 9+00 E 10+00 E 11+00 E 12+00 E 13+00 E 14+00 E 15+00 E 16+00 E 17+00 E 18+00 E 19+00 E 20+00 E

ROAD



SCALE 1:5000
0 150 300 m

SHELL CANADA RESOURCES LIMITED
EXPLORATION - MINERALS

3191 C
FOXY CREEK PROJECT - B.C.
REGIONAL INDUCED POLARIZATION SURVEY
DIPOLE - DIPOLE PSEUDO SECTIONS
LINE 26+00 N
DIPOLE - DIPOLE ARRAY a = 100 m
.25 and 2.5 Hz

AUTHOR: S. SAYDAM SCALE: 1:5000 DRAWING No.:
DATE: SEPT. 1981 REVISED: ENCLOSURE No.:
To Accompany

0934
FIG. 32