

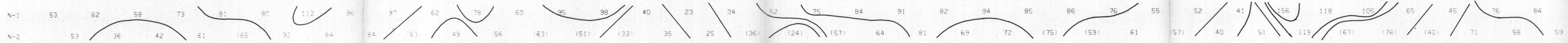


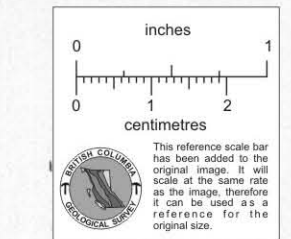
19+00 W 18+00 W 17+00 W 16+00 W 15+00 W 14+00 W 13+00 W 12+00 W 11+00 W 10+00 W 9+00 W 8+00 W 7+00 W 6+00 W 5+00 W 4+00 W 3+00 W 2+00 W 1+00 W 0+00 1+00 E 2+00 E 3+00 E 4+00 E 5+00 E 6+00 E 7+00 E 8+00 E 9+00 E 10+00 E 11+00 E 12+00 E 13+00 E 14+00 E 15+00 E 16+00 E 17+00 E



P<sub>0</sub>

F.E.

M.F.



SCALE 1:5000  
0 150 300 m

SHELL CANADA RESOURCES LIMITED  
EXPLORATION - MINERALS

3191 C  
FOXY CREEK PROJECT - B.C.  
REGIONAL INDUCED POLARIZATION SURVEY  
DIPOLE - DIPOLE PSEUDO SECTIONS  
LINE 32+00 N  
DIPOLE - DIPOLE ARRAY a = 100 m  
.25 and 2.5 Hz

093L  
FIG. 35

AUTHOR: S. SAYDAM	SCALE: 1:5000	DRAWING No.:
DATE: SEPT. 1981	REVISED:	ENCLOSURE No.:
To Accompany		