



CORPORATION FALCONBRIDGE COPPER

6415 - 64th Street
Delta, B.C., Canada V4K 4E2
Telephone (604) 946-5451

September 24, 1984

Surveys and Resource Mapping Branch
Ministry of Environment
Parliament Buildings
Victoria, B. C.
V8V 1X5

Dear Sir:

Thank you for your speedy response to my request for information. Could you please send me the following airphotos and topographic maps from southeast of the Houston area, B. C.

- i) 1975 Black and White 1:20,000 (29 photos)
BC 7740 56-60
BC 7739 63-68, 106-111, 204-210, 251-255
- ii) 1979 Black and White 1:60,000 (3 photos)
BC 79076 144-146
- iii) 2 copies 1:50,000 topographic maps 93L/1E
- iv) 1 copy 1:250,000 provincial map 93L/1E

I enclose a cheque for \$87.20 to cover the cost of these items.

Yours truly,

David Lefebure

D. V. Lefebure
Project Geologist

DVL/ik

P.S. Please send via courier as soon as possible.
David Lefebure



FOR YOUR INFORMATION

Effective January 1, 1984 the prices of Provincial Government aerial photographs & enlargements are as follows:

Reprints - black & white	23cm x 23cm	(9" x 9")	\$2.25
- film positive	23cm x 23cm	(9" x 9")	\$4.50
- colour (where available)	23cm x 23cm	(9" x 9")	\$5.00
Enlargements - black & white	23cm x 23cm	(9" x 9")	\$8.75
- black & white	46cm x 46cm	(18" x 18")	\$11.50
- black & white	69cm x 69cm	(27" x 27")	\$17.50
- black & white	96cm x 96cm	(36" x 36")	\$23.00
- colour (maximum size)	46cm x 46cm	(18" x 18")	\$35.00
Enlargements - film positive	23cm x 23cm	(9" x 9")	\$11.50
- film positive	46cm x 46cm	(18" x 18")	\$17.50
- film positive	69cm x 69cm	(27" x 27")	\$35.00
- film positive	96cm x 96cm	(36" x 36")	\$40.00

MAPS-B.C.
Telephone (604) 387-1441
Telex 049-7135 MAPS-BC

KEYS 17 TO 21 AERIAL PHOTOGRAPHY AND MOSAICS

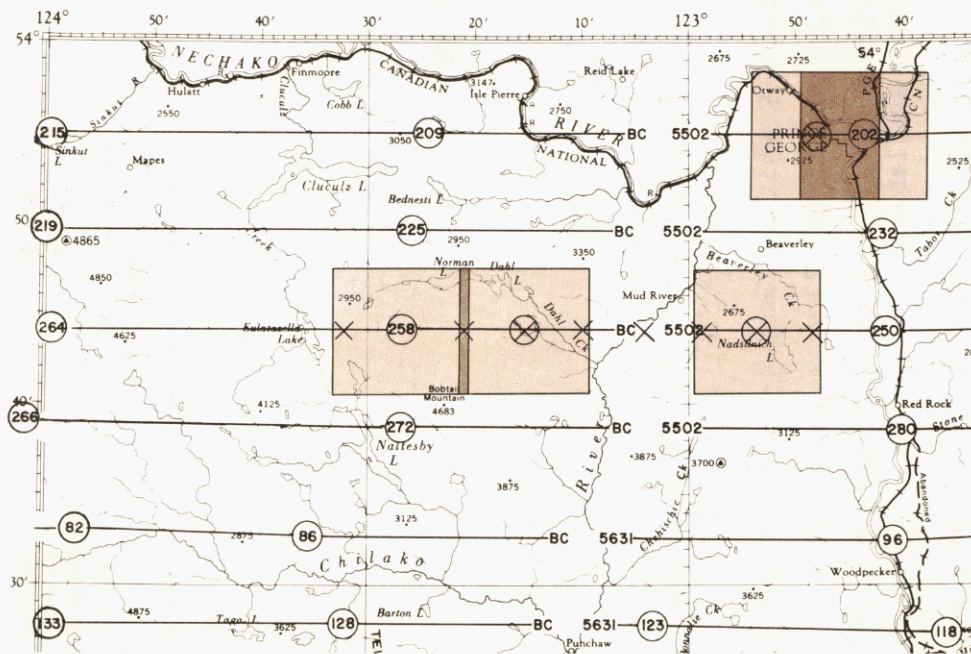
The Federal Government and the Provincial Government are the main sources of air photographs covering the Province. Negatives of the photography taken by the Federal Government are held in Ottawa; those taken by the Provincial Government are held in Victoria.

Photographs are exposed from various altitudes with various cameras, and provide overlapping or 'stereo' cover of the ground. The scale of photography varies, depending upon the height of the aircraft above ground, the focal length of the camera used, and the size of the photographic print. Over mountainous terrain the scale varies considerably within each photo.

For ease of reference, photographs are plotted as accurately as possible on appropriate index maps, copies of which are available. The index maps are numbered according to the illustrations on the attached keys. The vertical photography shown on keys 17 to 19A consists of a series of parallel, overlapping strips that extend over large map areas.

The Surveys and Resource Mapping Branch maintains a library of air photographs taken by the Provincial Government. These library prints are available for reference viewing at the MAPS office, located at 553 Superior Street, Victoria.

AIR PHOTO INDEX INFORMATION



Air photos along a flight line are plotted with approximately every 10th photo centre numbered. To determine the photo which covers an area between numbered centres, it is necessary to interpolate along the line between those centres: BC 5502 #252 covers Nadsilnich Lake and the area shaded on the example index.

Air Photos are flown along the flight line to allow 60% overlap. If stereoscopic cover is required it is necessary to order adjoining photos to provide an overlap, as shown for BC 5502 #202 and 203 covering Prince George.

If stereoscopic cover is not required it is only necessary to order alternate photos as shown by the shaded ground area for photos BC 5502 #256 and 258 covering Dahl Creek.

PURCHASING INSTRUCTIONS

The flight line index map should first be obtained to determine Flight and Photo numbers required, and the correct amount remitted with the order. These flight line index maps, whose sheet numbers are shown on the key concerned, show the flight paths and individual photo orders.

Indexes from Keys 17, 17A, 18, 19, 19A..... }
 Xerox indexes from Keys 20 & 21..... } SEE CURRENT PRICE LIST
 Microfiche indexes from Keys 17, 17A, 18, 19, 19A, 20... }

The exact photo number(s) required for a particular area may be ascertained from the covering photo index map. Otherwise it is necessary to specify precisely the area for which photos are required, the purpose for which the photos are to be used, and whether the prints are to be viewed with a stereoscope.

REPRINTS Black & white 23 x 23cm..... }
 Film positive 23 x 23cm..... } SEE CURRENT PRICE LIST
 Colour where available 23 x 23cm..... }

Portion enlargements are possible from squares off a photo as listed below. To obtain a partial enlargement, mark the area required in black, on a xerox copy of the air photo, and send it in with the order. The marked square must be parallel to the edges of the photograph, and the photo number must be shown.

PARTIAL ENLARGEMENTS 3x of a 7.7cm square (3 in.) 23 x 23cm.. }
 6x of a 7.7cm square 46 x 46cm.. } SEE CURRENT PRICE LIST
 2x of a 11.5cm square (4½ in.) 23 x 23cm.. }
 4x of a 11.5cm square 46 x 46cm.. }
 6x of a 11.5cm square * 69 x 69cm.. }

*Only possible when the centre of the photograph falls within the boundary of the marked area.

Full-photo enlargements in black & white are available at 2x, 3x and 4x of the original photograph. Prices of finished sizes 46 x 46cm, 69 x 69cm and 96 x 96cm respectively are shown on the current price list. Colour enlargements up to 46 x 46cm are also available.

For information regarding date of flying, scale, etc., write to:

MAPS-B.C.
 Surveys and Resource Mapping Branch
 Ministry of Environment
 Parliament Buildings
 Victoria, British Columbia
 V8V 1X5

In cooperation with the National Air Photo Library in Ottawa, microfiche of Federal air photography with the relevant air photo indexes and catalogue for British Columbia, Yukon and Northwest Territories is available for viewing at the MAPS office, located at 553 Superior Street, Victoria.

Further information regarding Federal Government photographs (Key 17A), their catalogue indexes, dates of flying, prices, etc., may be obtained by writing direct to:

National Air Photo Library
 Department of Energy, Mines and Resources
 615 Booth Street
 Ottawa, Ontario K1A 0E9
 Phone - (613) 998-9900 Telex - 053 4328

FOR PRICES SEE ACCOMPANYING PRICE LIST.
 IF INSUFFICIENT FUNDS ARE RECEIVED OR A PRICE INCREASE OCCURS WE WILL SUPPLY MATERIAL UP TO THE LIMIT OF THE REMITTANCE ENCLOSED WITH YOUR ORDER.

CURRENT PRICE LIST FOR MATERIAL SUPPLIED BY MAPS-BC

SEP 19 1984

SURVEYS AND RESOURCE MAPPING BRANCH
 MINISTRY OF ENVIRONMENT
 PARLIAMENT BUILDINGS
 VICTORIA, BRITISH COLUMBIA V8V 1X5

OFFICE LOCATED AT:
 110 - 553 SUPERIOR STREET
 VICTORIA, BRITISH COLUMBIA
 TELEPHONE (604) 387-1441
 TELEX MAPS-BC 049-7135

1. PREPAYMENT IS REQUIRED IN CANADIAN FUNDS, WITH APPLICABLE SALES TAX ON ORDERS SHIPPED WITHIN BRITISH COLUMBIA. CHEQUES OR MONEY ORDERS SHOULD BE MADE PAYABLE TO THE MINISTER OF FINANCE AND ENCLOSED WITH YOUR ORDER TO THE ABOVE ADDRESS. NO SHIPMENTS ARE MADE C.O.D., AND MATERIAL ONCE ORDERED HAS NO RETURNABLE VALUE.
2. SMALL ORDERS WILL BE FOLDED. IF WANTED ROLLED ADD \$1.00 ROLLING FEE.
3. ALL MATERIAL IS SENT BY THIRD CLASS MAIL UNLESS 'COURIER, COLLECT' IS SPECIFIED.
4. IF INSUFFICIENT FUNDS ARE RECEIVED WE WILL SUPPLY MATERIAL UP TO THE LIMIT OF THE REMITTANCE ENCLOSED.
5. SCHOOLS AND OTHER EDUCATIONAL INSTITUTIONS MAY, ON THE ISSUANCE OF A PURCHASE ORDER, OBTAIN A 50% DISCOUNT ON PROVINCIAL AND FEDERAL MAPS AND PHOTO PRODUCTS. NOTE THAT WE DO NOT CARRY SUFFICIENT STOCKS OF FEDERAL MAPS TO SUPPLY CLASSROOM SETS.
6. OTHER SERVICES AVAILABLE INCLUDE PRODUCTION OF DIAZO SEPIA, DIAZO FILM, PHOTOGRAPHIC FILM, etc. INDIVIDUAL PRICING AVAILABLE ON REQUEST.
7. ADDITIONAL INFORMATION IS AVAILABLE ON REQUEST REGARDING MAP DEALERS/RETAIL OUTLETS.
8. PRICES LISTED ON THIS SHEET ARE SUBJECT TO CHANGE WITHOUT NOTICE.



KEY 1 GENERAL MAPS		KEY 8 AGRICULTURAL LAND RESERVE PLANS	
1:1 000 000 1A <i>price includes roll fee</i>	\$7.00	1:50 000 FULL SHEETS	\$2.25
1:2 000 000 1J, 1JF, 1JFW, 1JNT, 1JP	\$3.50	1:10 000 CONSTITUENT SHEETS	\$2.25
1:2 000 000 1JR	\$4.50	KEY 9 CADASTRAL MAPPING	\$2.25
1:3 750 000 1CX	\$1.75	KEY 11 LARGE SCALE MAPPING	\$2.25
KEY 1 B.C. ADMINISTRATIVE BOUNDARY MAPS		KEY 12 ORTHOPHOTO MAPPING	\$2.25
1J SERIES, DIAZO PRINTS	\$2.25	KEY 13 1:15 840 PLANIMETRIC MAPPING	\$2.25
1S SERIES, 2-COLOUR LITHOGRAPH	\$.60	KEY 13A 1:20 000 PLANIMETRIC MAPPING	\$2.25
KEY 1 PROVINCIAL PARK MAPS		KEY 14 1:31 680 PLANIMETRIC MAPPING	\$2.25
PSB2, PSM1, PSR2, CRI, WCT2	\$3.50	KEY 15 MINISTERIAL REFERENCE MAPPING	
PSWG3	\$4.50	1:126 720, 1:63 360, 1:31 680, 1:50 000 <i>large sheets</i>	\$3.50
DIAZO PRINTS	\$2.25	1:50 000, 1:31 680, 1:20 000, 1:15 840 <i>small sheets</i>	\$2.25
KEY 1 FEDERAL MAPS		KEYS 17 - 19A AIR PHOTO INDEXES	
MCR PARK MAPS	\$3.00	DIAZO PRINTS	\$.85
MCE MILITARY STREET MAPS	\$3.00	XEROX SHEETS	\$.30
MCR 18 CANADA	\$1.25	MICROFICHE	\$.35
MCR 4032 CANADA	\$4.50	KEYS 20 & 21 SPECIAL PROJECT & MOSAIC INDEXES	
KEY 2 REGIONAL MAPS		XEROX SHEETS	\$.30
1:600 000 PLANIMETRIC	\$4.50	MICROFICHE (SPECIAL PROJECTS 1972 and LATER)	\$.35
1:600 000 LANDFORMS	\$4.50	CONTACT REPRINTS BLACK & WHITE 23cm x 23cm	\$2.25
RM 1 RM 2	\$4.50	FILM POSITIVE <i>clear or matce</i> 23cm x 23cm	\$4.00
SGS 1 SGS 2	\$3.50	COLOUR <i>where available</i> 23cm x 23cm	\$5.00
KEY 3 NATIONAL TOPOGRAPHIC SERIES		ENLARGEMENTS BLACK & WHITE 23cm x 23cm	\$8.75
1:50 000 FULL SHEETS	\$3.00	BLACK & WHITE 46cm x 46cm	\$11.50
1:50 000 HALF SHEETS	\$1.50	BLACK & WHITE 69cm x 69cm	\$17.50
KEY 4 PROVINCIAL NATIONAL TOPOGRAPHIC SERIES		BLACK & WHITE 96cm x 96cm	\$23.00
1:100 000	\$3.50	COLOUR 46cm x 46cm	\$35.00
1:125 000	\$3.50	ENLARGEMENTS FILM POSITIVE 23cm x 23cm	\$11.50
KEY 4A NATIONAL TOPOGRAPHIC SERIES		FILM POSITIVE 46cm x 46cm	\$17.50
1:100 000 DIAZO PRINTS	\$2.25	FILM POSITIVE 69cm x 69cm	\$35.00
KEY 5 NATIONAL TOPOGRAPHIC SERIES		FILM POSITIVE 96cm x 96cm	\$40.00
1:250 000 PROVINCIAL MAPS	\$3.50	MOSAICS * PHOTOGRAPHIC PAPER per 1000 cm ²	\$3.50
1:250 000 FEDERAL MAPS	\$3.00	* FILM POSITIVE per 1000 cm ²	\$4.50
KEY 6 NATIONAL TOPOGRAPHIC SERIES		* SCREENED FILM POSITIVE per 1000 cm ²	\$7.00
1:500 000 FEDERAL MAPS	\$3.00	* DIAZO PRINTS <i>where available</i>	each \$3.50
KEY 7 INTERNATIONAL MAP OF THE WORLD SERIES			
1:1 000 000 FEDERAL MAPS	\$3.00		

*MAPS-BC staff will quote prices for each mosaic


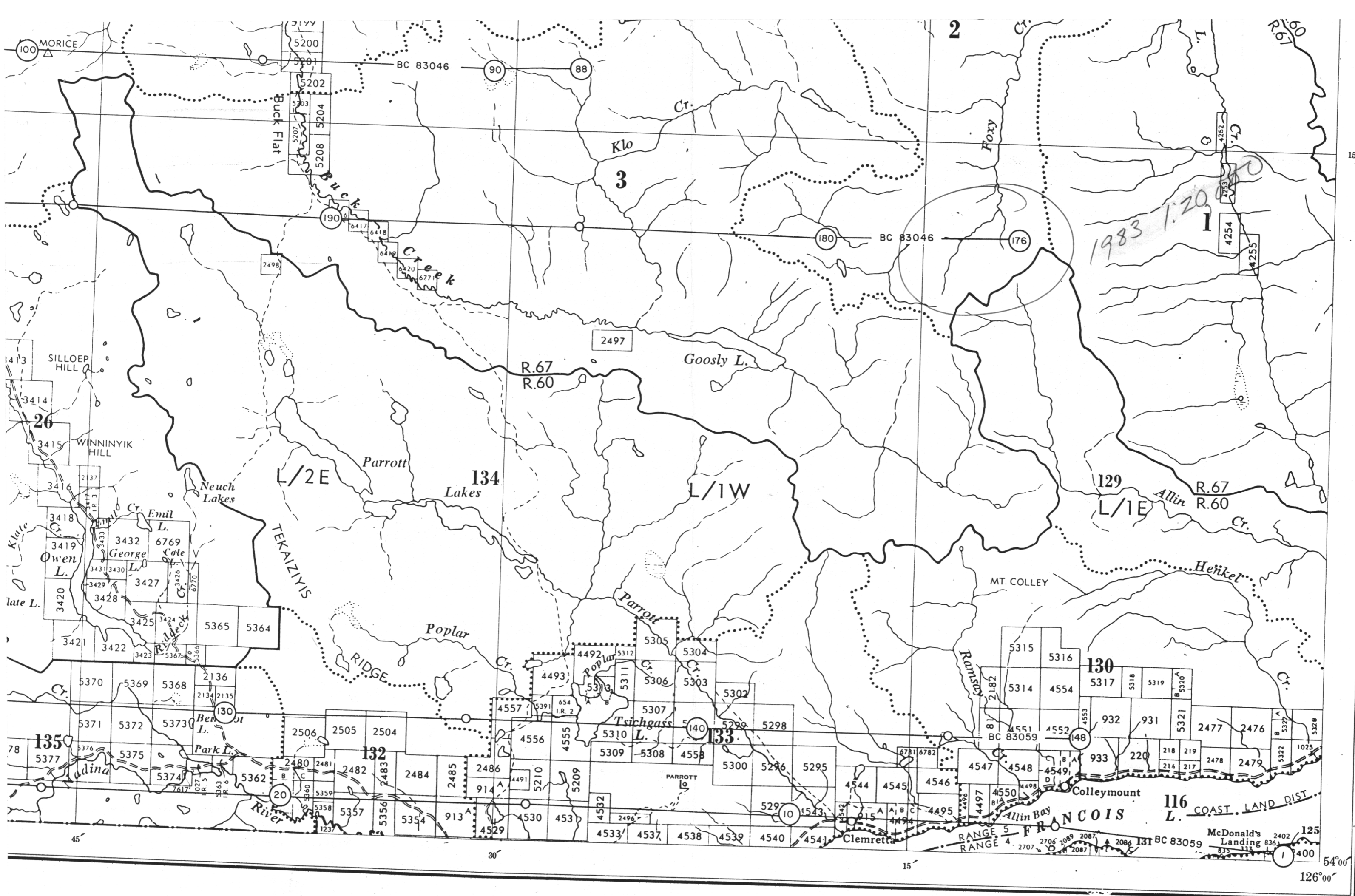
REVISION DATE: JANUARY 1984

1974 11633360

(Joins Prince Rupert-Stewart 103)

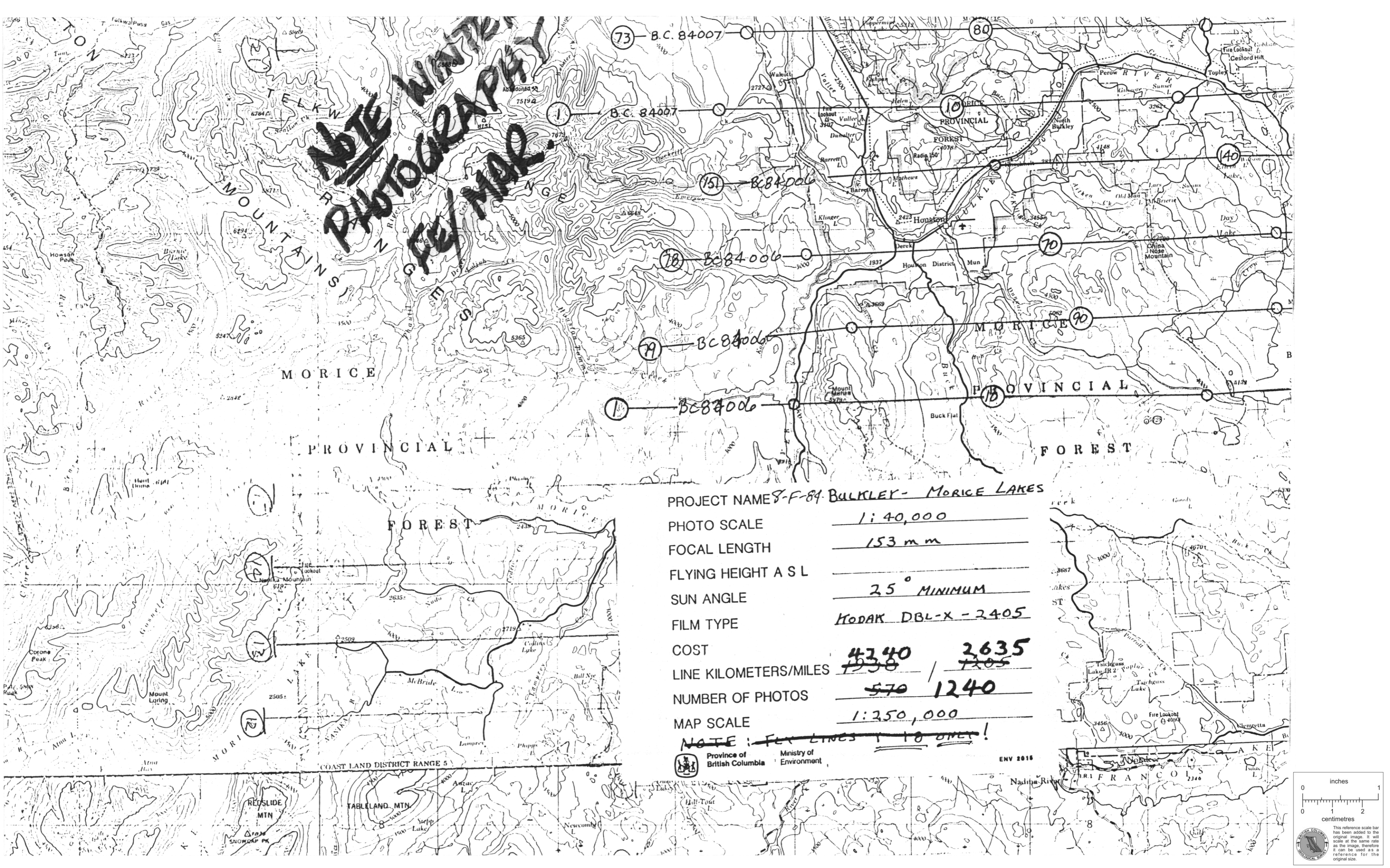


(Joins Ocean Falls-Ootsa Lake 93 S.W.)



REFERENCE

**NOTE: WANTED
PHOTOGRAPHY
FEL/MAR**




PROJECT NAME 8-F-84 BULKLEY - MORICE LAKES
 PHOTO SCALE 1:40,000
 FOCAL LENGTH 153 mm
 FLYING HEIGHT A S L _____
 SUN ANGLE 25° MINIMUM
 FILM TYPE KODAK DBL-X - 2405
 COST 4340 / 2635
 LINE KILOMETERS/MILES 1938 / 1205
 NUMBER OF PHOTOS 570 / 1240
 MAP SCALE 1:250,000

NOTE: FEL LINES 1 TO OVER!



Province of British Columbia Ministry of Environment

ENV 2018



This reference scale bar has been added to the original image. It will scale at the same rate as the image, therefore it can be used as a reference for the original size.

