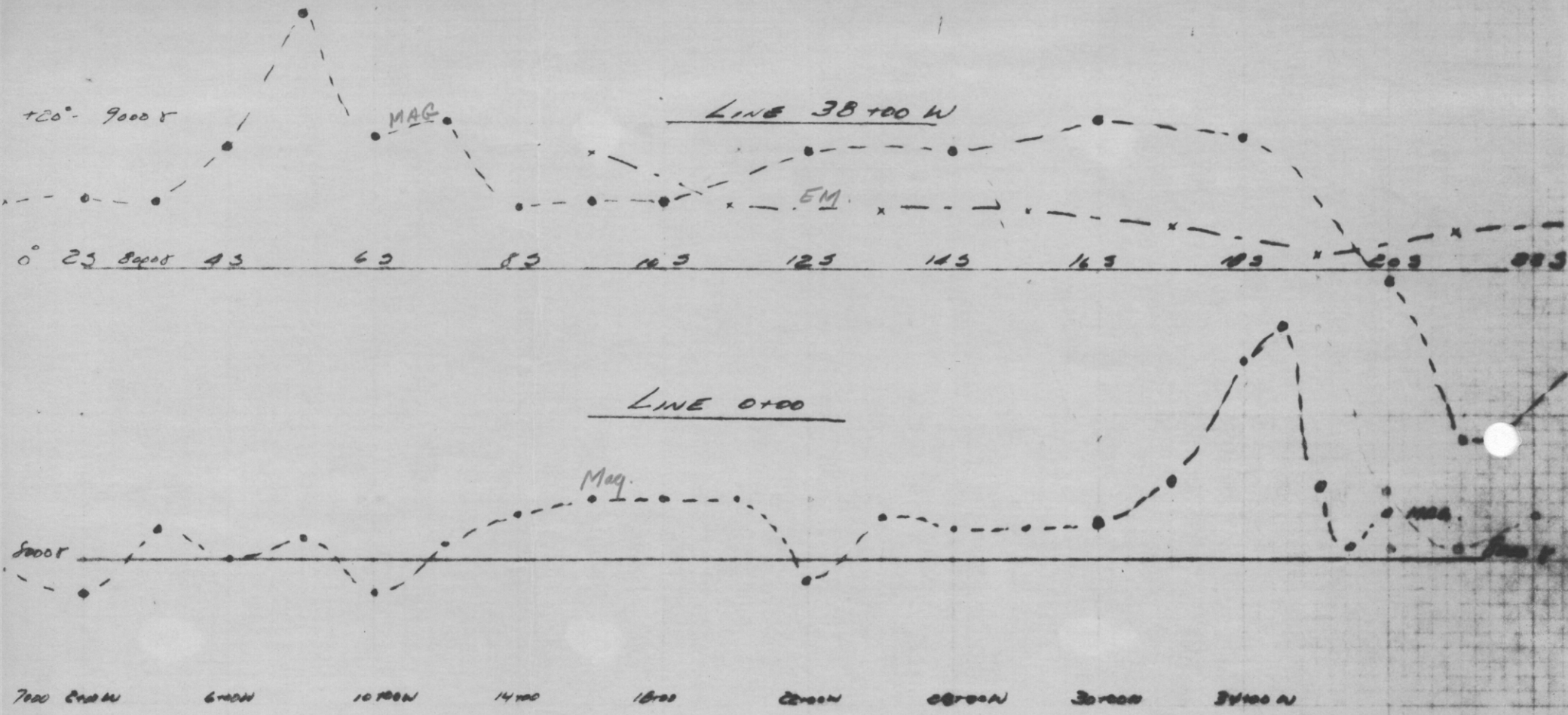


DABINE LAKE FROST - AREA I - TOCHENA LAKE. 093M/08

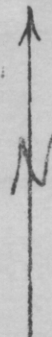


822199

June 22, 1965
W.M.S

FLIGHT LINE SN

126°W



5N

4N

330 Sign Post

Road

Access

3N

CMO

2N

BOUNDARY LAKE

2N

285 Sign Post

1N

LAKE
(shallow)

LINE 0+00

LINE 38+00

LINE 0

LINE 4000 S

LINE 16+00 S

LINE 24+00 S

(our) linged line

Aero mag. anomalies


To Topley Road

KEEPP ANDISON MINES LTD
CABINE LAKE PROJECT


MAGNETOMETER AND
E.M. SURVEY LINES
AREA "I" ANOMALY

Scale: 1" = 2000' June 7-10, 1965
Surveyed by: F. Chiu, T. Robson

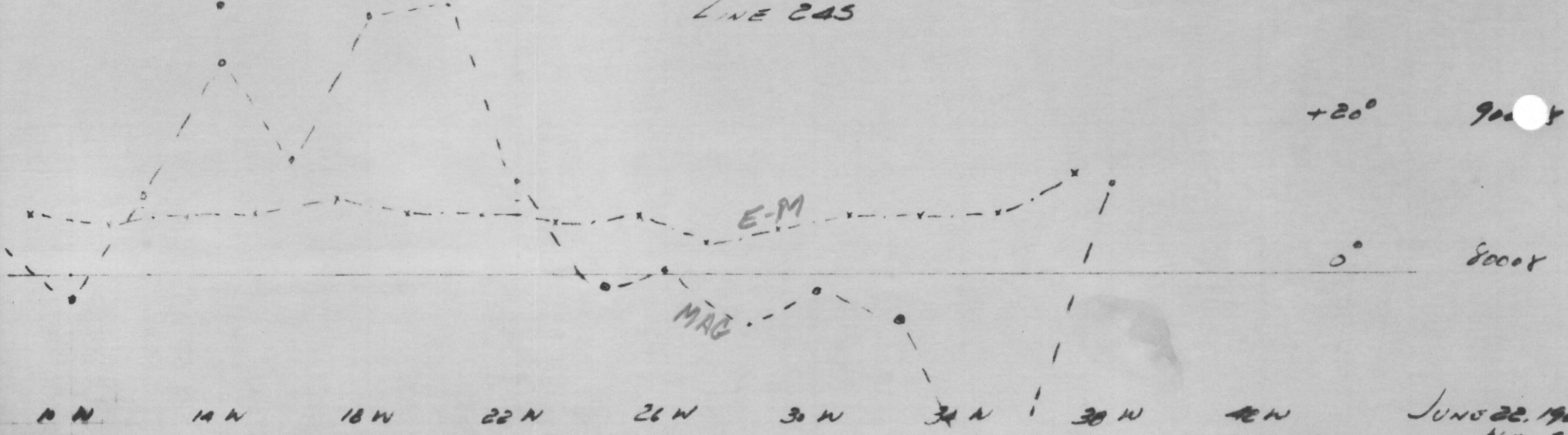
DABINE N. Pondet - AREA I - TOCHCHA LAKE 10,000 ft



Line 16+003



Line 245



JUN 22, 1965
Nm 3