




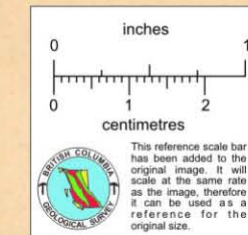


**LEGEND**

-  CLAIM POST
-  COMPASS LINE - BLAZED AND TAGGED
-  COMPASS LINE - TAGGED
-  CLAIM BOUNDARY
-  EM. ANOMALY



**KERR ADDISON MINES LTD.**  
VANCOUVER OFFICE

**HRUTETE CREEK GROUP**  
BABINE AREA

**PROGRESS SKETCH**

1"=1000' OCT 7<sup>th</sup>/65 R.H.S. 093m