
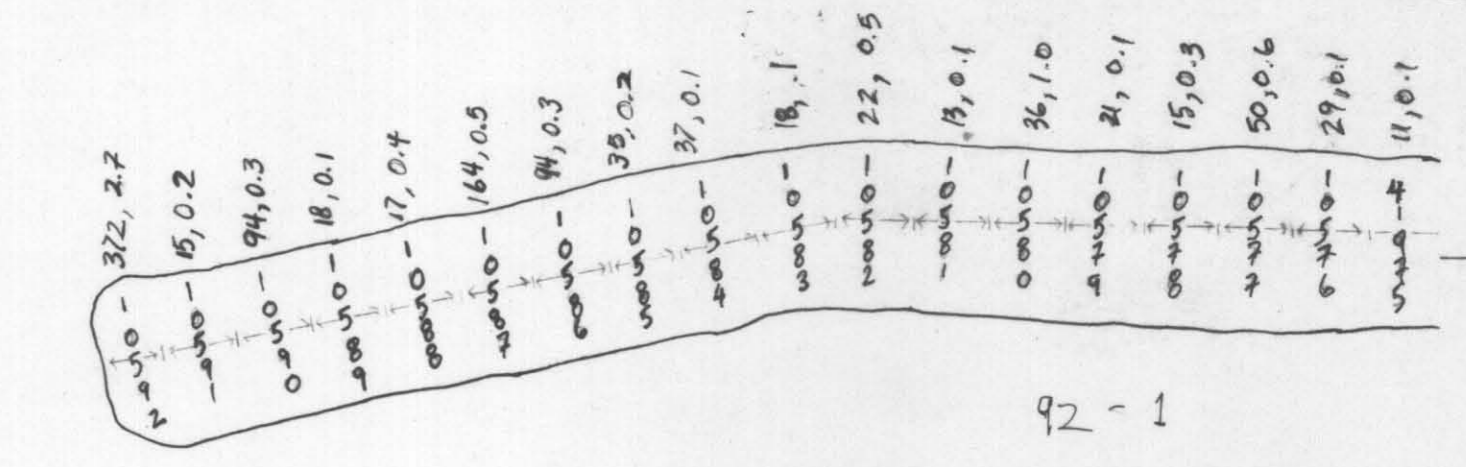
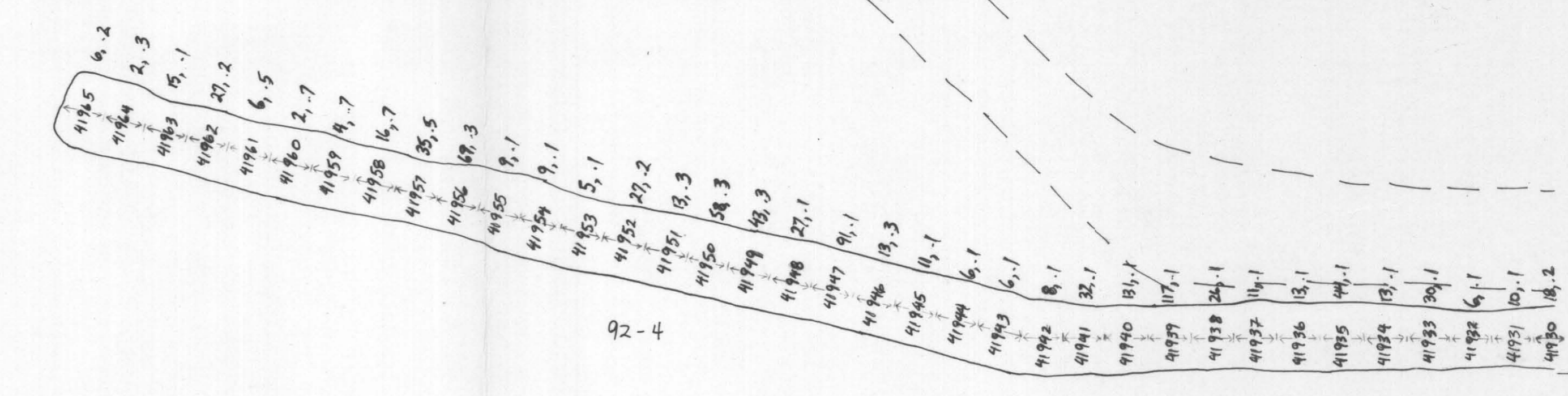


+ 45175E  
 DPH 92 -55°, 120.3m  
 + 322-00E

DDH 92-10  
 -50°  
 155.4m



**MINNOVA Inc.**

WOLF PROPERTY

1992 Trenching Sample Location Map  
RIDGE ZONE

SCALE: 1"=200'

NT.S.	MAP:
DRAWN BY: csc/rt	2a
DATE:	

821690