



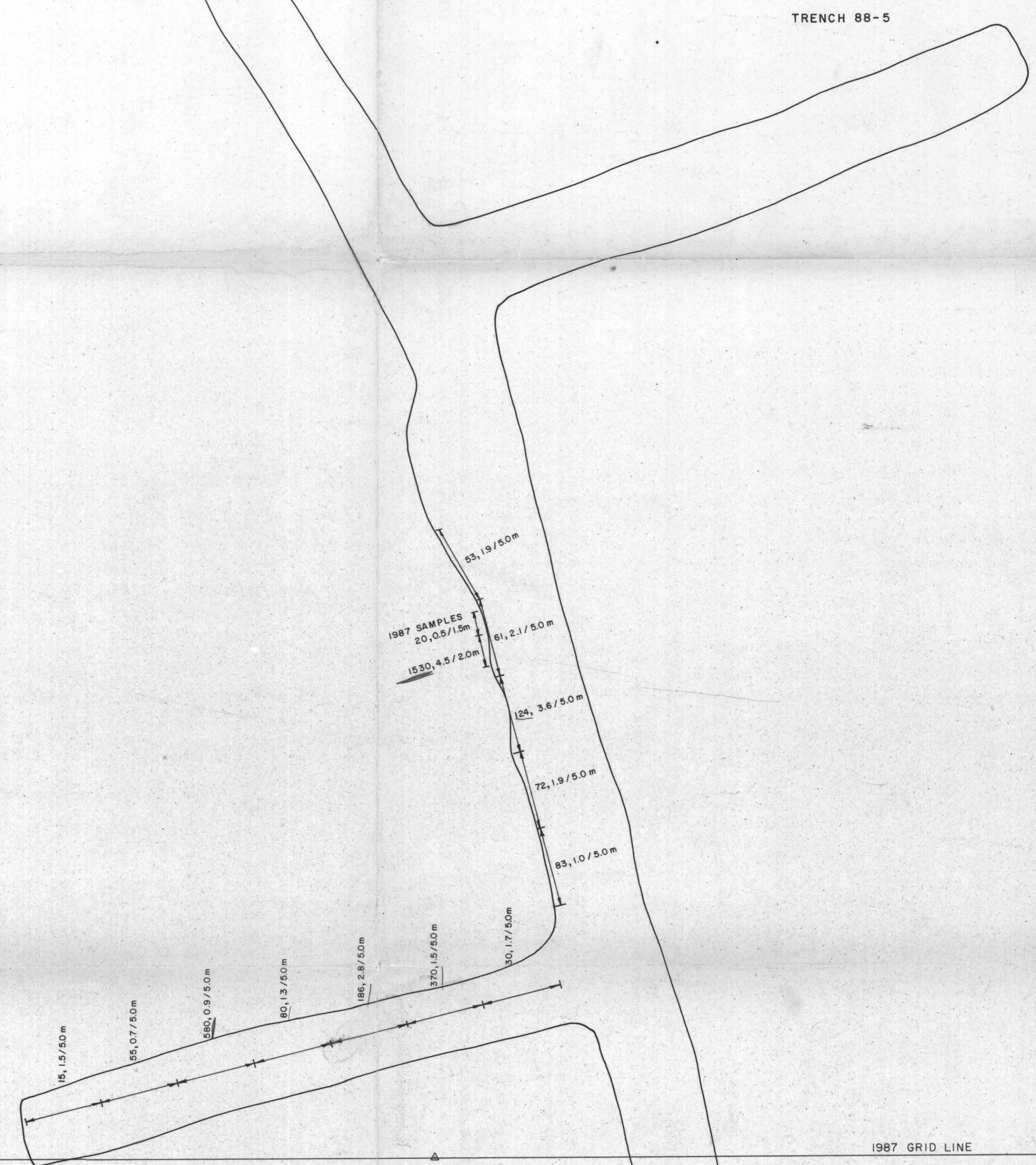
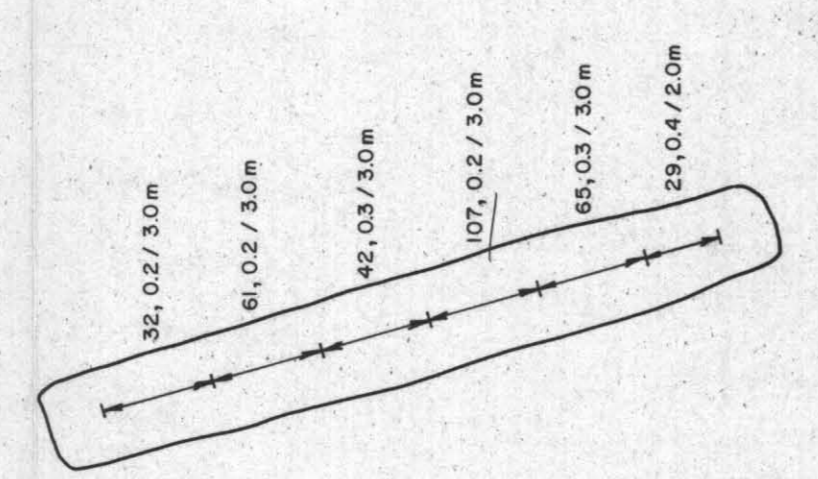
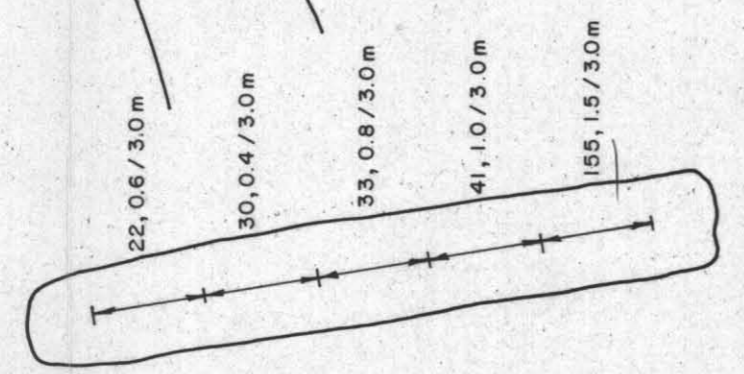
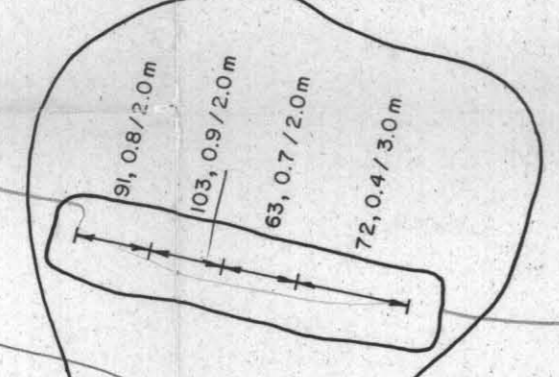
TRENCH 88-5

TRENCH 88-6

SEE 1992 TRENCH MAP 9 FOR ASSAYS  
TR 92-6 1992 TRENCH MAP 7 FOR GEOLOGY

1987 GRID LINE

POND  
(INTERMITTENT)




TO DRILL HOLES 88-4 & 88-6

TO TRENCH 87-7

LEGEND

CHIP SAMPLE  
Au Ag Sample length  
ppb ppm / metres  
22, 1.6 / 3.0m



SCALE 1:200

LUCERO RESOURCE CORP.  
WOODY ZONE  
SURFACE TRENCHING - POND ZONE  
GOLD, SILVER VALUES  
WOLF PROPERTY  
OMINECA MINING DIVISION, BRITISH COLUMBIA

TECHNICAL WORK BY:  
DAWSON GEOLOGICAL CONSULTANTS LTD. SCALE: 1:200  
DRAWN BY: J.M.D./rwr DATE: SEPT., 1988  
APPROVED BY: J.M.DAWSON P.Eng. DRAWING NUMBER: 398-88-5E