

A B C D E F G H

1

2

3

4

5

6

1

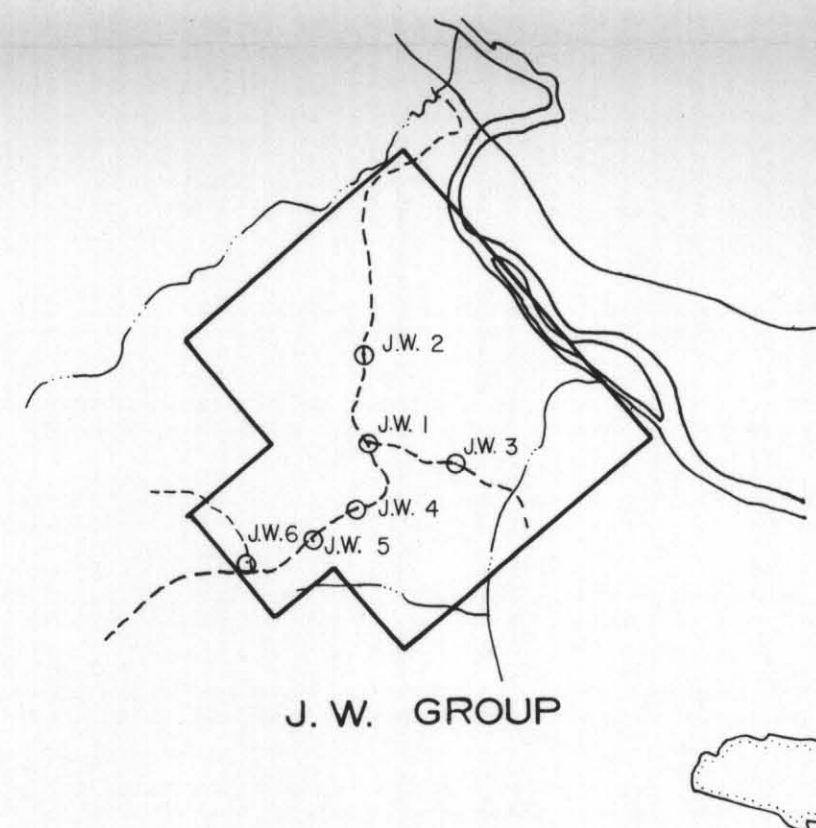
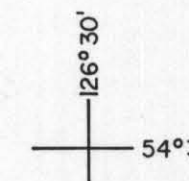
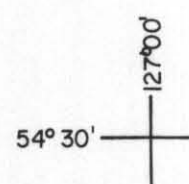
2

3

4

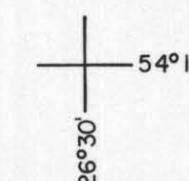
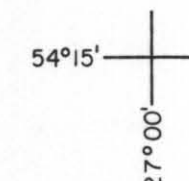
5

6

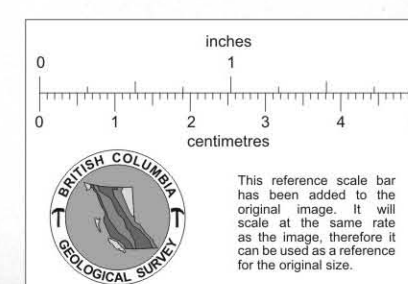


- JW 1 0-270 20  
Fr
- JW 2 0-85 0.8  
85-210 25  
210-280 35  
Fr
- JW 3 0-280 0.8
- JW 4 0-200 0.8  
200-350 17  
Fr
- JW 5 0-260 0.8
- JW 6 0-90 0.8  
90-190 3  
Fr

J. W. GROUP



**PRELIMINARY COPY ONLY**  
DATE: FEB 14 1973 PER: \_\_\_\_\_



DATE REVISED	BY	DEPT. - EXPLORATION
		DRAWN BY - Ains/ydb
		CHECKED - E.A.
		APPROVED -
		DATE - JANUARY/1973
		SCALE - 1:50,000



TITLE - COPPER BELT PROJECT (SMITHERS) DRILL HOLE PLAN  
 FILE NUMBER -  
 DRAWING NUMBER - 93L/7

821258