
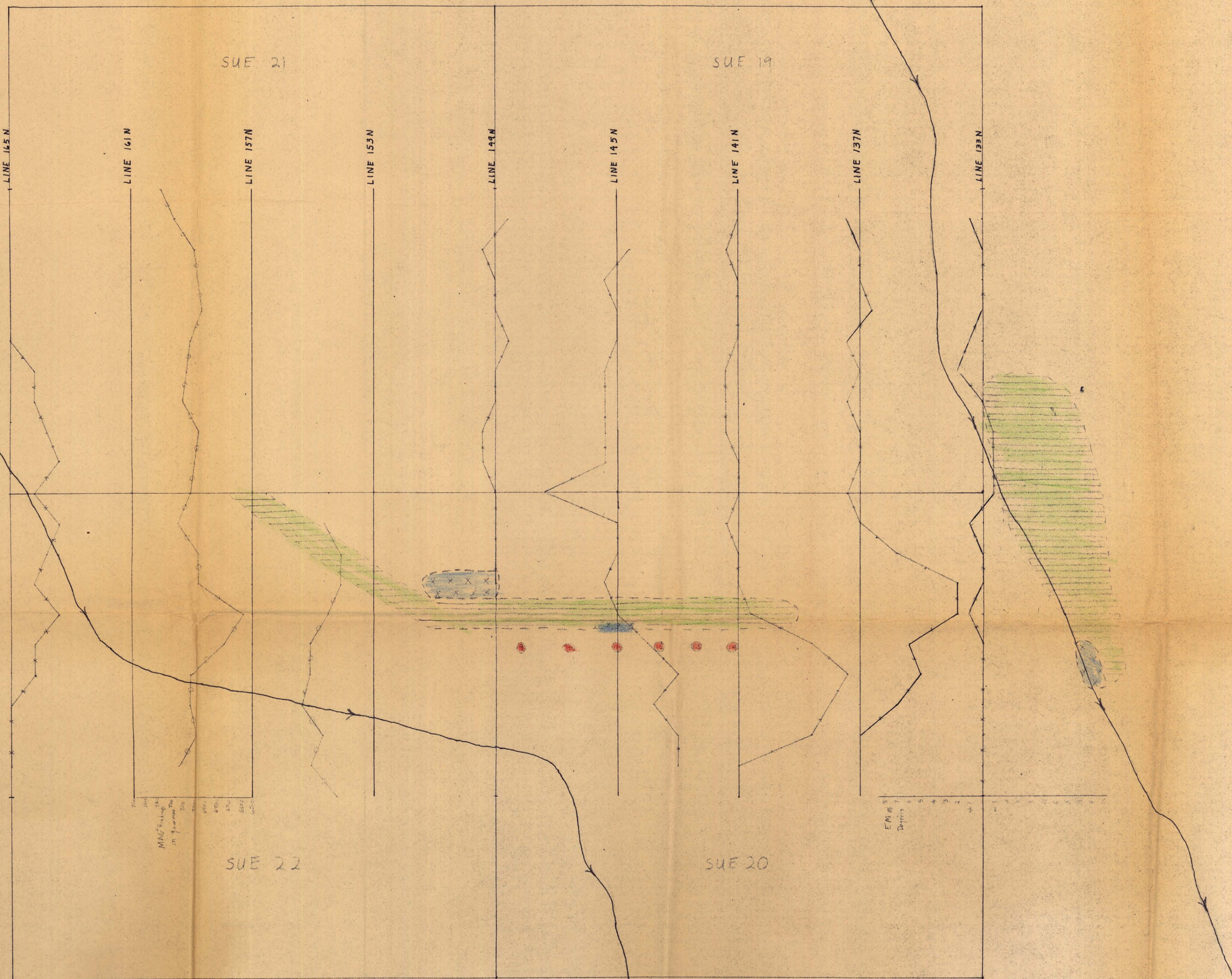
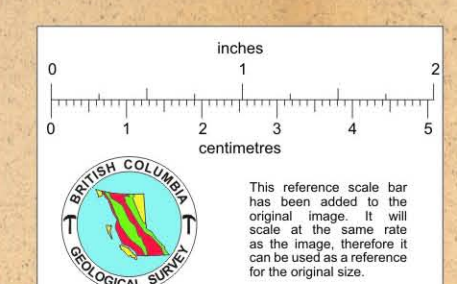


OUTCROP MAP WITH RESULTS OF EM AND MAG SURVEY ON A PORTION OF SUE GROUP



- SCALE: 1" = 200' - 1" = 500' approx
 1" = 5° NEM
- MAG. GRAPH
 - × EM GRAPH
 - STREAM
 - ▨ VOLCANICS
 - ▩ SEDIMENTS
 - LOCATION OF + CU GEICHEM SAMPLE



Sue and Nets Group
 Quesnel Lake.
 093A.
 May 23, 1964
 William W. Osborne

821197