

KERR ADAMSON MINES LIMITED
(FOR INTER-OFFICE USE ONLY)

SEP 4 1981

821195

To Mrs. L.F. Haran From W.M. Sirola

Subject Mining Claims in the Cariboo Mining Div. Date September 1, 1981.

IDB.
A.H.C.
P.S.C.
D.M.H.
W.J.
D.A.L.
J.S.S.

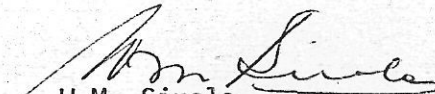
LH
FILE

Herewith once again the Bills of Sale for
Bar 8-12 M.C.s; Car 1-8 M.C.s; Placer Leases P16591/92;
Bar 1-7 M.C.s; Placer Leases P16593/94 and Tar 1-8 M.C.s.

This time they are witnessed and recorded
with the sub-mining recorder in Vancouver on August 26,
1981.

We also enclose a copy of the receipt from
the mining recorder for \$160.=.

Regarte



W.M. Sirola,
Regional Exploration Manager.

WMS/al: Encls.

93A/03

"CAR CLAIMS", MOFFAT LAKES

AREA, CARIBOO MINING DIV., B.C.

SEPTEMBER 1981

BRITISH COLUMBIA MINING RECEIPT

Mining Division.....CARIBOO.....

Issued at.....Vancouver..... No 162269 E

Date.....Aug 26, 1981.....

RECEIVED from.....Ken Addison Mines Ltd.....

the sum of one hundred and sixty..... Dollars,

in payment of.....reaching Bills - of - Sale of.....

- 1) TAR 1-8 Placee leases (P16593 & P16594) from Danek Energy
- 2) BAR 1-7 from Doug Rigg
- 3) Placee leases (P16591 & P16592) from Graham Co
- 4) CAR 1-8 from Heidi Haldorf-Rigg
- 5) BAR 8-12 from Hans Kobzay to Ken Addison Mines Ltd

Signature.....for.....

\$160.00

Office.....SUB-RECORDER.....



Province of British Columbia
 Ministry of Energy, Mines and Petroleum Resources
 MINERAL RESOURCES BRANCH, TITLES DIVISION

BILL OF SALE
 MINERAL ACT

SUB-RECORDER
 RECEIVED
 AUG 26 1981
 M.R. #
 VANCOUVER, B.C.

KNOW ALL MEN BY THESE PRESENTS

that Heidi Holdorf-Ringer
 address 1714 Clifford Ave., Kamloops, B.C.

holder of valid subsisting free miner's certificate number 190783 for and in consideration of the sum
 of ----- one ----- Dollars (\$ 1.00) of lawful

money of Canada, to me in hand paid, the receipt whereof is hereby acknowledged,

DO BY THESE PRESENTS bargain, sell, assign, and transfer all interest (specify interest conveyed - 'all,' 'one-half'
 interest in, etc., as the case may be), unto

address Kerr Addison Mines Ltd.,
 P.O. Box 91, Commerce Court West,
 Toronto, Ontario,
 M5L 1C7.

holder of valid subsisting free miner's certificate
 197200

in [here list name of claim(s) and record numbers or type and number of lease(s) or mining lease(s) being transferred]:

CLAIM NAME	TAG NO
CAR 1	521853 M
CAR 2	521853 M
CAR 3	521853 M
CAR 4	521853 M
CAR 5	521853 M
CAR 6	521853 M
CAR 7	521853 M
CAR 8	521853 M

located in the Cariboo Mining Division
 and hereby covenants that I have good title to the mineral claim(s), 2 post claim(s), lease(s), or
 mining lease(s) aforesaid and right to transfer same.

IN WITNESS WHEREOF I have hereunto set my hand and seal this

day of _____, A.D. 19 81, at Kamloops

David Ablett

 David Ablett
 1714 Clifford Ave.,
 Kamloops, B.C.

Witness.

Heidi Holdorf-Ringer

 Heidi Holdorf-Ringer
 1714 Clifford Ave.,
 Kamloops, B.C.

Assignor.



Province of British Columbia
 Ministry of Energy, Mines and Petroleum Resources
 MINERAL RESOURCES BRANCH—TITLES DIVISION

RECORD OF 2 POST CLAIM — MINERAL ACT

Map No. 93A/3E Record No. 81-47
 Mining Receipt No. 161324E recorded at VAN B.C. this 8 day JUNE 1981
 DO NOT WRITE IN SHADED AREA
 GOLD COMMISSIONER CARIBOO MINING DIVISION

APPLICATION TO RECORD A 2 POST CLAIM

I, Heidi Holdorf-Ringer (Name) 1714 Clifford Ave., Kamloops, B.C., V2B 4G6 (Address)

Holder of valid subsisting F.M.C. No. 190783 State that:

On the 26th day of May 1981 at 3:00 P.M. (Time — indicate A.M. or P.M.)

I completed locating the CAR 1 2 post claim in accordance with the regulations.
 SITUATE approximately 22 miles southeasterly from Horsefly, B.C., 5.6 kilometers south and 1.1 kilometers west of the west of Moffat Lakes.
 (Here describe the position of the claim relative to known topographical or surveyed features on the map.)

I have securely fastened to the No. 1 post, metal identification tag no. XXXXXX 521853 M embossed 'Initial Post (No. 1)', upon which the following has been impressed:—

Name of claim CAR 1 Date of Location May 26~~th~~, 1981
 Locator Heidi ~~XXX~~ Holdorf-Ringer
 Compass bearing to No. 2 post S 30° E Distance to No. 2 post 457.2 meters (1500 feet)
 No. of metres to right 0 to left 457.2 m (1500 ft) of location line.

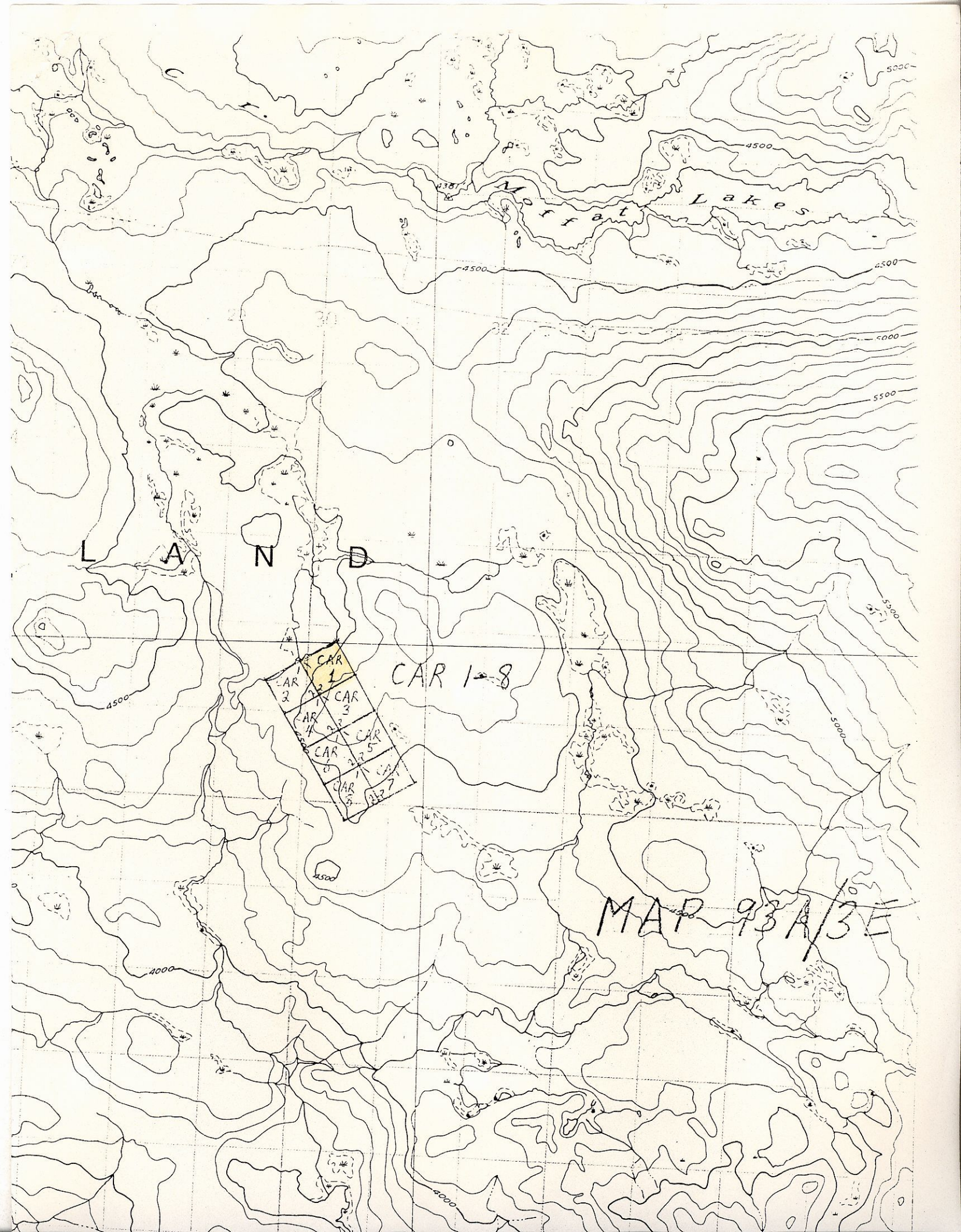
I have securely fastened to the No. 2 post, metal identification tag no. 521853 M embossed 'Final Post (No. 2)', upon which the following has been impressed:—

Name of claim CAR 1 Date of Location May 26~~th~~, 1981
 Locator Heidi Holdorf-Ringer

Heidi Holdorf-Ringer
 SIGNATURE

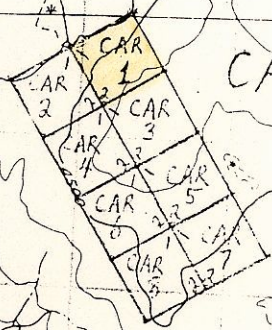
RECORDER'S STAMP

WORK NO.'S OR C/L	DATE RECORDED	MINING RECEIPT	DATE OF EXPIRY	TRANSFERS (BILLS OF SALE, ASSIGNMENTS, CONVEYANCES)



L A N D

Morfat Lakes



CAR 1-8

MAP 93A/3E



Province of British Columbia
 Ministry of Energy, Mines and Petroleum Resources
 MINERAL RESOURCES BRANCH-TITLES DIVISION

81-47

RECORD OF 2 POST CLAIM — MINERAL ACT

Map No. 43A/3E Record No. 81-47
 Mining Receipt No. 161324E recorded at VANCOUVER B.C. this 5th day JUNE 1981
 DO NOT WRITE IN SHADED AREA
 GOLD COMMISSIONER CARIBOO MINING DIVISION

APPLICATION TO RECORD A 2 POST CLAIM

Heidi Holdorf-Ringer (Name) 1714 Clifford Ave., Kamloops, B.C., V2B 4G6 (Address)

Holder of valid subsisting F.M.C. No. 190783 State that:

On the 26th day of May 1981 at 3:05 P.M.
 (Time — indicate A.M. or P.M.)

I completed locating the CAR 2 2 post claim in accordance with the regulations.
 SITUATE approximately 22 miles southeasterly from Horsefly, B.C., 5.6 kilometers south
 (Here describe the position of the claim relative to known topographical or surveyed features on the map.)
and 1.1 kilometers west of the west end of Moffat Lakes.

I have securely fastened to the No. 1 post, metal identification tag no. 521854 M embossed 'Initial Post (No. 1)', upon which the following has been impressed:—

Name of claim CAR 2 Date of Location May 26, 1981

Locator Heidi Holdorf-Ringer

Compass bearing to No. 2 post S 30° E Distance to No. 2 post 457.2 m

No. of metres to right 457.2 m to left 0 of location line.

I have securely fastened to the No. 2 post, metal identification tag no. 521854 M embossed 'Final Post (No. 2)', upon which the following has been impressed:—

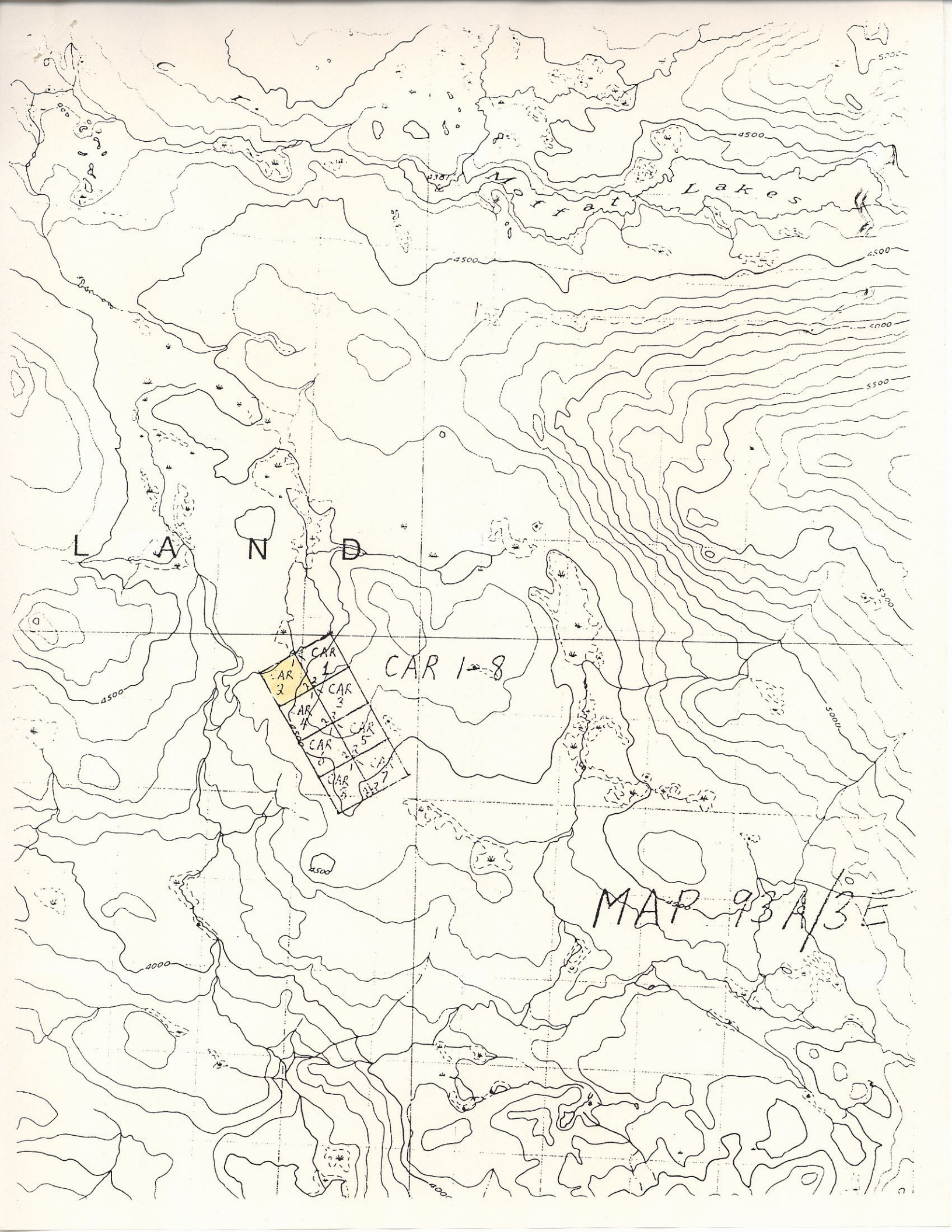
Name of claim ~~XXX~~ CAR 2 Date of Location May 26, 1981

Locator Heidi Holdorf-Ringer

Heidi Holdorf-Ringer
 SIGNATURE

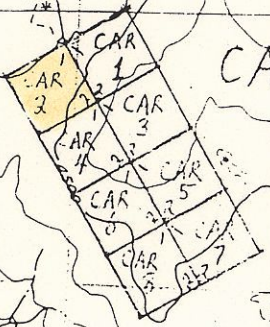
RECORDER'S STAMP

WORK NO.'S OR C/L	DATE RECORDED	MINING RECEIPT	DATE OF EXPIRY	TRANSFERS (BILLS OF SALE, ASSIGNMENTS, CONVEYANCES)



North Lakes

LAN N D



CAR 1-8

MAP 93A/3E



Province of British Columbia
 Ministry of Energy, Mines and Petroleum Resources
 MINERAL RESOURCES BRANCH—TITLES DIVISION

81-47

RECORD OF 2 POST CLAIM — MINERAL ACT

Map No. 93 A / 3 E Record No. _____
 Mining Receipt No. 161324 E recorded at VANCOUVER B.C. this 8th day JUNE 19 81

**DO NOT WRITE IN
 SHADED AREA**

GOLD COMMISSIONER

CARIBOD
 MINING DIVISION

APPLICATION TO RECORD A 2 POST CLAIM

Heidi Holdorf-Ringer 1714 Clifford Ave., Kamloops, B.C., V2B 4G6
 (Name) (Address)

Holder of valid subsisting F.M.C. No. ~~XXXXXXXX~~ 190783 State that:

On the 26th day of May 1981 at 3:45 P.M.
 (Time — indicate A.M. or P.M.)

I completed locating the CAR 3 2 post claim in accordance with the regulations.
 SITUATE approximately 22 1/2 miles southeasterly from Horsefly, B.C., 5.95 kilometers south
 (Here describe the position of the claim relative to known topographical or surveyed features on the map.)
and 820 meters west of the west end of Moffat Lakes.

I have securely fastened to the No. 1 post, metal identification tag no. 521855 M embossed 'Initial Post (No. 1)', upon which the following has been impressed:—

Name of claim CAR 3 Date of Location May 26, 1981

Locator Heidi Holdorf-Ringer

Compass bearing to No. 2 post S. 30° E Distance to No. 2 post 457.2 meters

No. of metres to right 0 to left 457.2 m of location line.

I have securely fastened to the No. 2 post, metal identification tag no. 521855 M embossed 'Final Post (No. 2)', upon which the following has been impressed:—

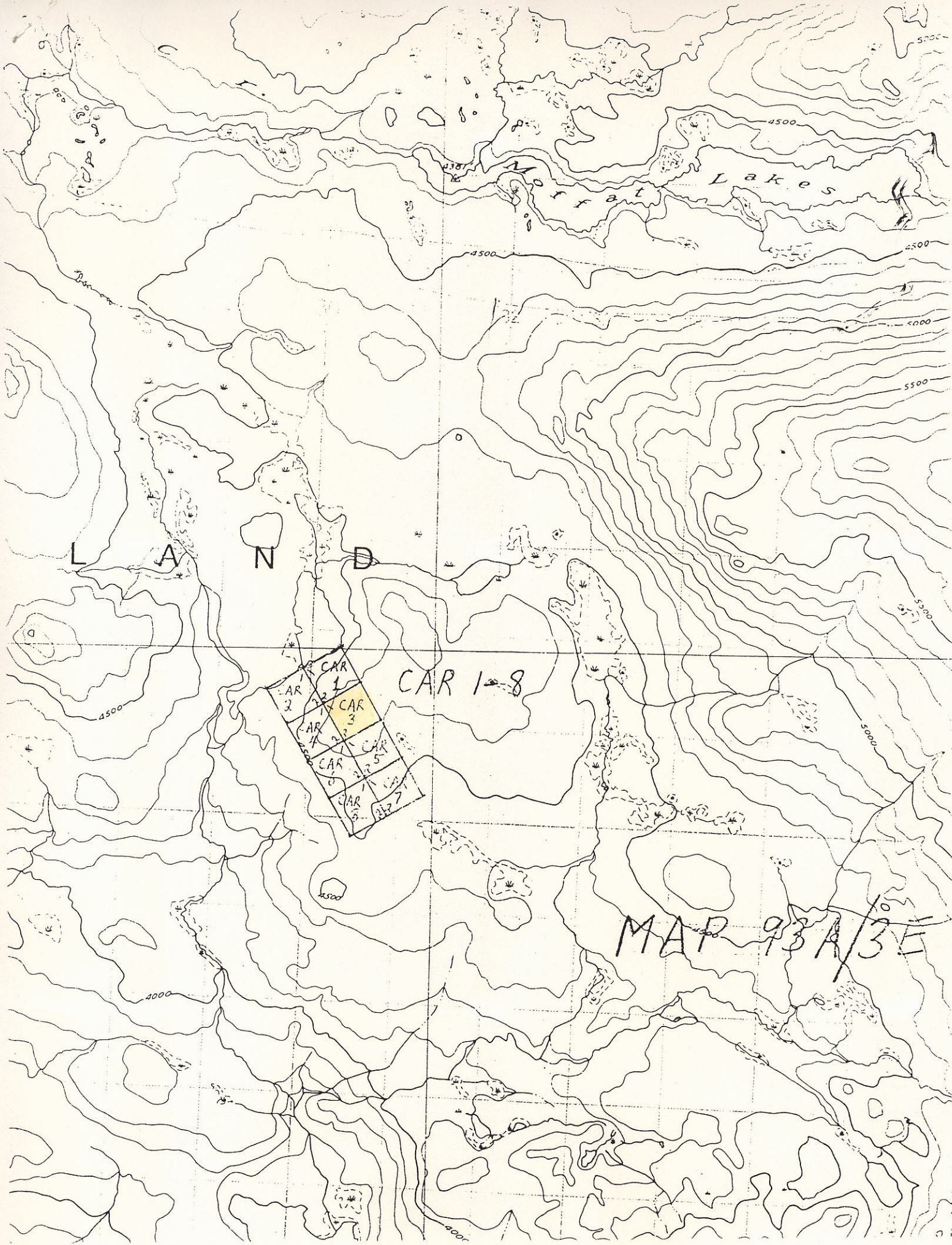
Name of claim CAR 3 Date of Location May 26, 1981

Locator Heidi Holdorf-Ringer

Heidi Holdorf-Ringer
 SIGNATURE

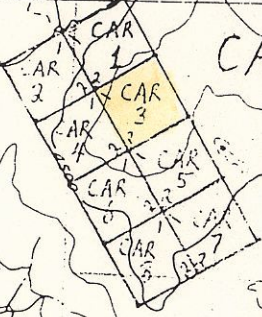
RECORDER'S STAMP

WORK NO.'S OR C/L	DATE RECORDED	MINING RECEIPT	DATE OF EXPIRY	TRANSFERS (BILLS OF SALE, ASSIGNMENTS, CONVEYANCES)



L L A N I D

Llanid Lakes



CAR 1-8

MAP 93A/3E



Province of British Columbia
 Ministry of Energy, Mines and Petroleum Resources
 MINERAL RESOURCES BRANCH-TITLES DIVISION

81-47

RECORD OF 2 POST CLAIM — MINERAL ACT

Map No. 93A/3E Record No. 81-47
 Mining Receipt No. 161324 E recorded at VANCOUVER B.C. this 8 day JUNE 1981
 DO NOT WRITE IN SHADED AREA
 GOLD COMMISSIONER C ARIBOO MINING DIVISION

APPLICATION TO RECORD A 2 POST CLAIM

I, Heidi Holdorf-Ringer (Name) 1714 Clifford Ave., Kamloops, B.C., V2B 4G6 (Address)

Holder of valid subsisting F.M.C. No. 190783 State that:

On the 26th day of May 1981 at 3:50 P.M.
 (Time — indicate A.M. or P.M.)

I completed locating the CAR 4 2 post claim in accordance with the regulations.
 SITUATE approximately 22½ miles southeasterly from Horsefly, B.C., 5.95 kilometers south and
 (Here describe the position of the claim relative to known topographical or surveyed features on the map.)
850 meters west of the west end of Moffat Lakes.

I have securely fastened to the No. 1 post, metal identification tag no. 521856 M embossed 'Initial Post (No. 1)', upon which the following has been impressed:—

Name of claim Car 4 Date of Location May 26, 1981
 Locator Heidi Holdorf-Ringer
 Compass bearing to No. 2 post S 30° E Distance to No. 2 post 457.2 meters
 No. of metres to right 457.2 m to left 0 of location line.

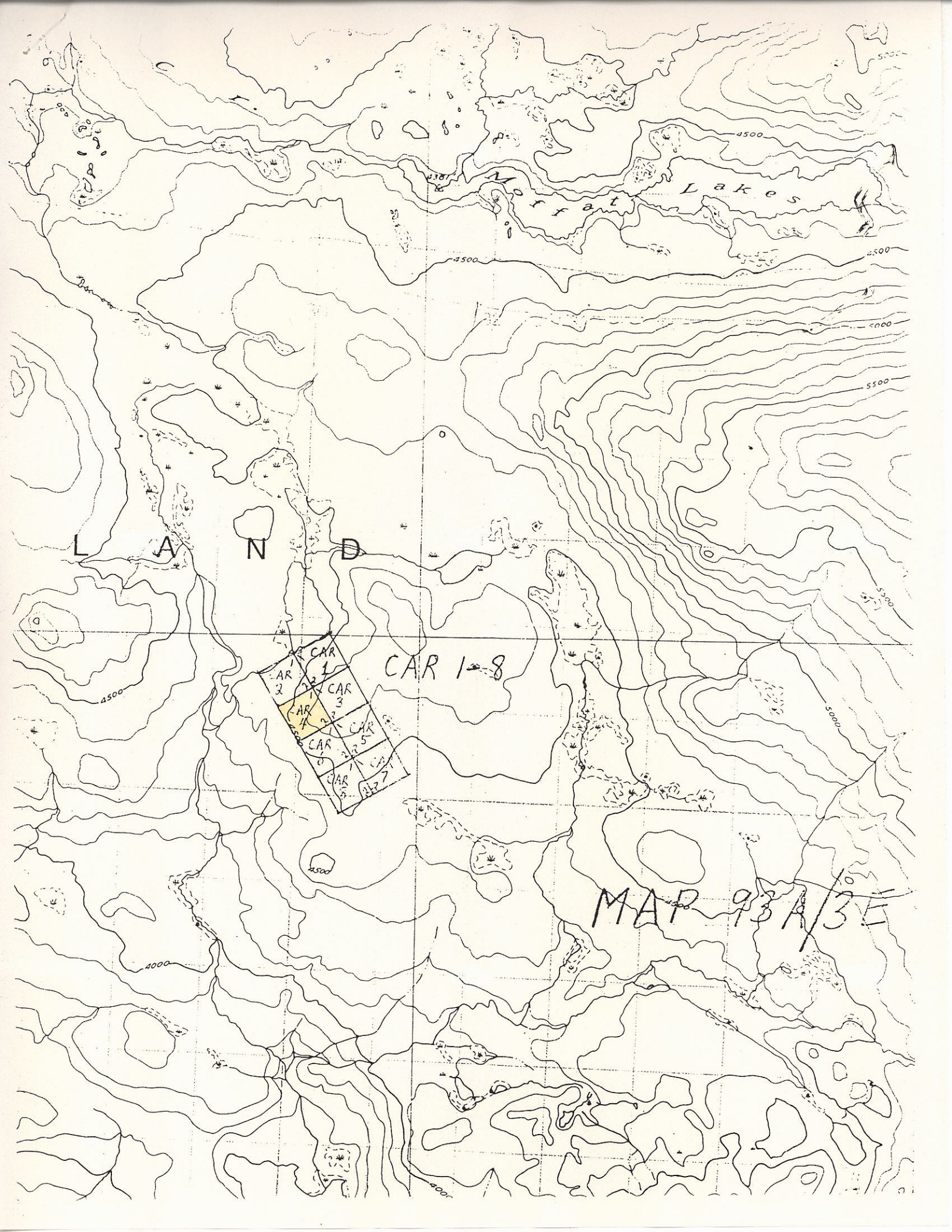
I have securely fastened to the No. 2 post, metal identification tag no. 521856 M embossed 'Final Post (No. 2)', upon which the following has been impressed:—

Name of claim CAR 4 Date of Location May 26, 1981
 Locator Heidi Holdorf-Ringer

RECORDER'S STAMP

Heidi Holdorf-Ringer
 SIGNATURE

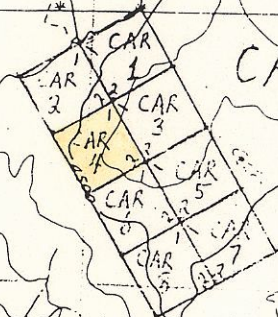
WORK NO.'S OR C/L	DATE RECORDED	MINING RECEIPT	DATE OF EXPIRY	TRANSFERS (BILLS OF SALE, ASSIGNMENTS, CONVEYANCES)



L A N D

Norrat Lakes

CAR 1-8



MAP 93A/3E



Province of British Columbia
 Ministry of Energy, Mines and Petroleum Resources
 MINERAL RESOURCES BRANCH—TITLES DIVISION

81-47

RECORD OF 2 POST CLAIM — MINERAL ACT

Map No. 93 A/3E Record No. _____
 Mining Receipt No. 161324E recorded at VANCOUVER B.C. this 8th day JUNE 19 81
 DO NOT WRITE IN SHADED AREA
 GOLD COMMISSIONER CARIBOO MINING DIVISION

APPLICATION TO RECORD A 2 POST CLAIM

I, Heidi Holdorf-Ringer 1714 Clifford Ave., Kamloops, B.C., V2B 4G6
 (Name) (Address)
 Holder of valid subsisting F.M.C. No. 190783 State that:

On the 26th day of May 19 81 at 4:30 P.M.
 (Time — indicate A.M. or P.M.)

I completed locating the CAR 5 2 post claim in accordance with the regulations.
 SITUATE approximately 22½ miles southeasterly from Horsefly, B.C., 6.35 kilometers south and
 (Here describe the position of the claim relative to known topographical or surveyed features on the map.)
650 meters west of the west end of Moffat Lakes.

I have securely fastened to the No. 1 post, metal identification tag no. 521857 M embossed 'Initial Post (No. 1)', upon which the following has been impressed:—

Name of claim CAR 5 Date of Location May 26, 1981
 Locator Heidi Holdorf-Ringer
 Compass bearing to No. 2 post S 30° E Distance to No. 2 post 457.2 meters
 No. of metres to right 0 to left 457.2 m. of location line.

I have securely fastened to the No. 2 post, metal identification tag no. 521857 M embossed 'Final Post (No. 2)', upon which the following has been impressed:—

Name of claim CAR 5 Date of Location May 26, 1981
 Locator Heidi Holdorf-Ringer

Heidi Holdorf-Ringer
 SIGNATURE

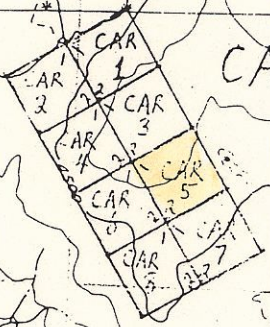
RECORDER'S STAMP

WORK NO.'S OR C/L	DATE RECORDED	MINING RECEIPT	DATE OF EXPIRY	TRANSFERS (BILLS OF SALE, ASSIGNMENTS, CONVEYANCES)



North Lakes

LAN N D



CAR 1-8

MAP 93A/3E



Province of British Columbia
 Ministry of Energy, Mines and Petroleum Resources
 MINERAL RESOURCES BRANCH—TITLES DIVISION

81-47

RECORD OF 2 POST CLAIM — MINERAL ACT

Map No. 93A/3E Record No. _____
 Mining Receipt No. 161324E recorded at VANCOUVER B.C. this 8th day JUNE 1981
 DO NOT WRITE IN SHADED AREA
 GOLD COMMISSIONER CARIBOO MINING DIVISION

APPLICATION TO RECORD A 2 POST CLAIM

I, Heidi Holdorf-Ringer 1714 Clifford Ave., Kamloops, B.C., V2B 4G6
 (Name) (Address)
 Holder of valid subsisting F.M.C. No. 190783 State that:

On the 26th day of May 1981 at 4:35 P.M.
 (Time — indicate A.M. or P.M.)

I completed locating the CAR 6 2 post claim in accordance with the regulations.
 SITUATE approximately 22½ miles southeasterly from Horsefly, B.C., 6.35 kilometers south and
 (Here describe the position of the claim relative to known topographical or surveyed features on the map.)
650 meters west of the west end of Moffat Lakes.

I have securely fastened to the No. 1 post, metal identification tag no. 521858 M embossed 'Initial Post (No. 1)', upon which the following has been impressed:—

Name of claim CAR 6 Date of Location May 26, 1981
 Locator Heidi Holdorf-Ringer
 Compass bearing to No. 2 post S. 30° E. Distance to No. 2 post 457.2 meters
 No. of metres to right 457.2 m to left 0 of location line.

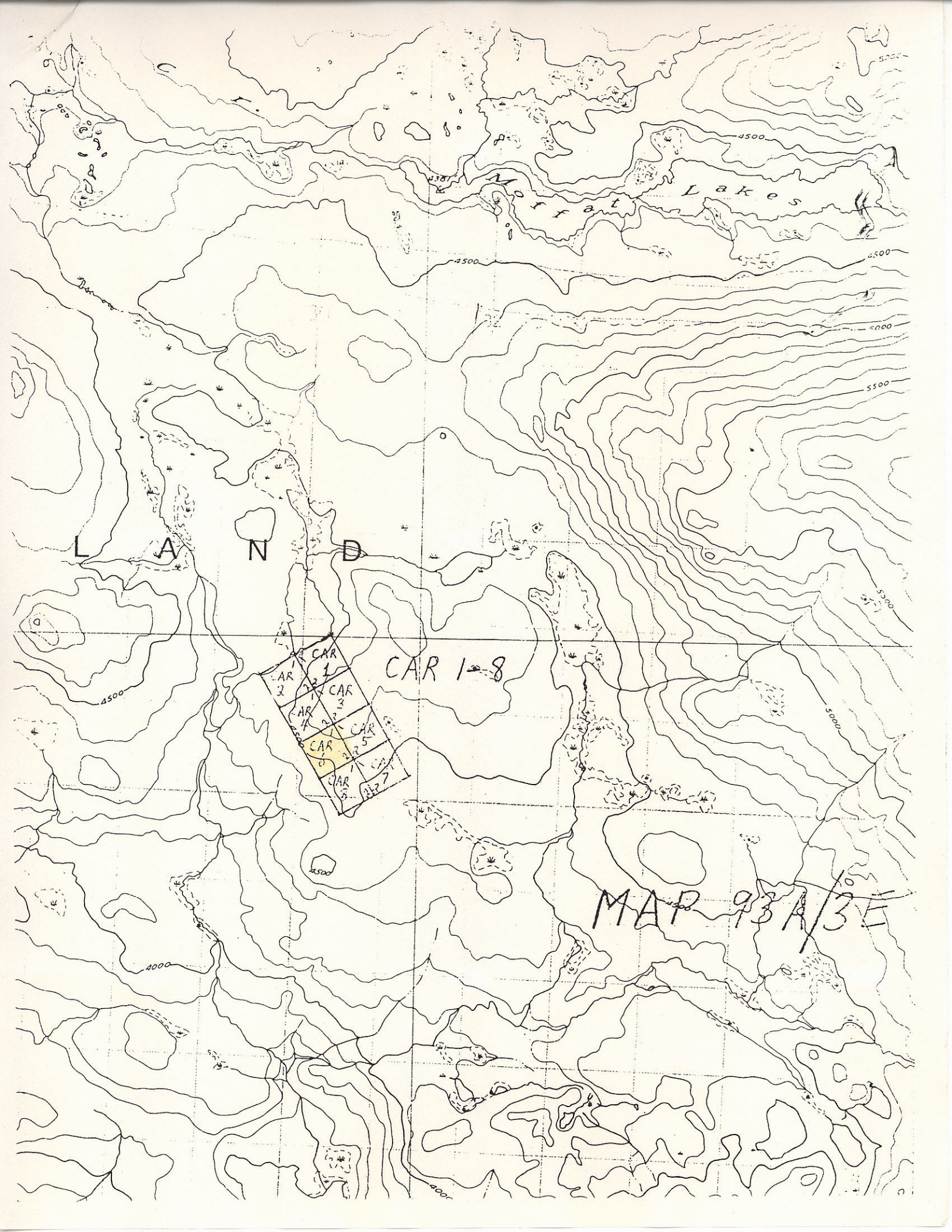
I have securely fastened to the No. 2 post, metal identification tag no. 521858 M embossed 'Final Post (No. 2)', upon which the following has been impressed:—

Name of claim CAR 6 Date of Location May 26, 1981
 Locator Heidi Holdorf-Ringer

Heidi Holdorf-Ringer
 SIGNATURE

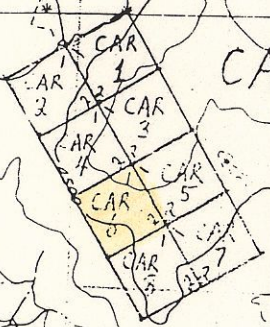
RECORDER'S STAMP

WORK NO.'S OR C/L	DATE RECORDED	MINING RECEIPT	DATE OF EXPIRY	TRANSFERS (BILLS OF SALE, ASSIGNMENTS, CONVEYANCES)



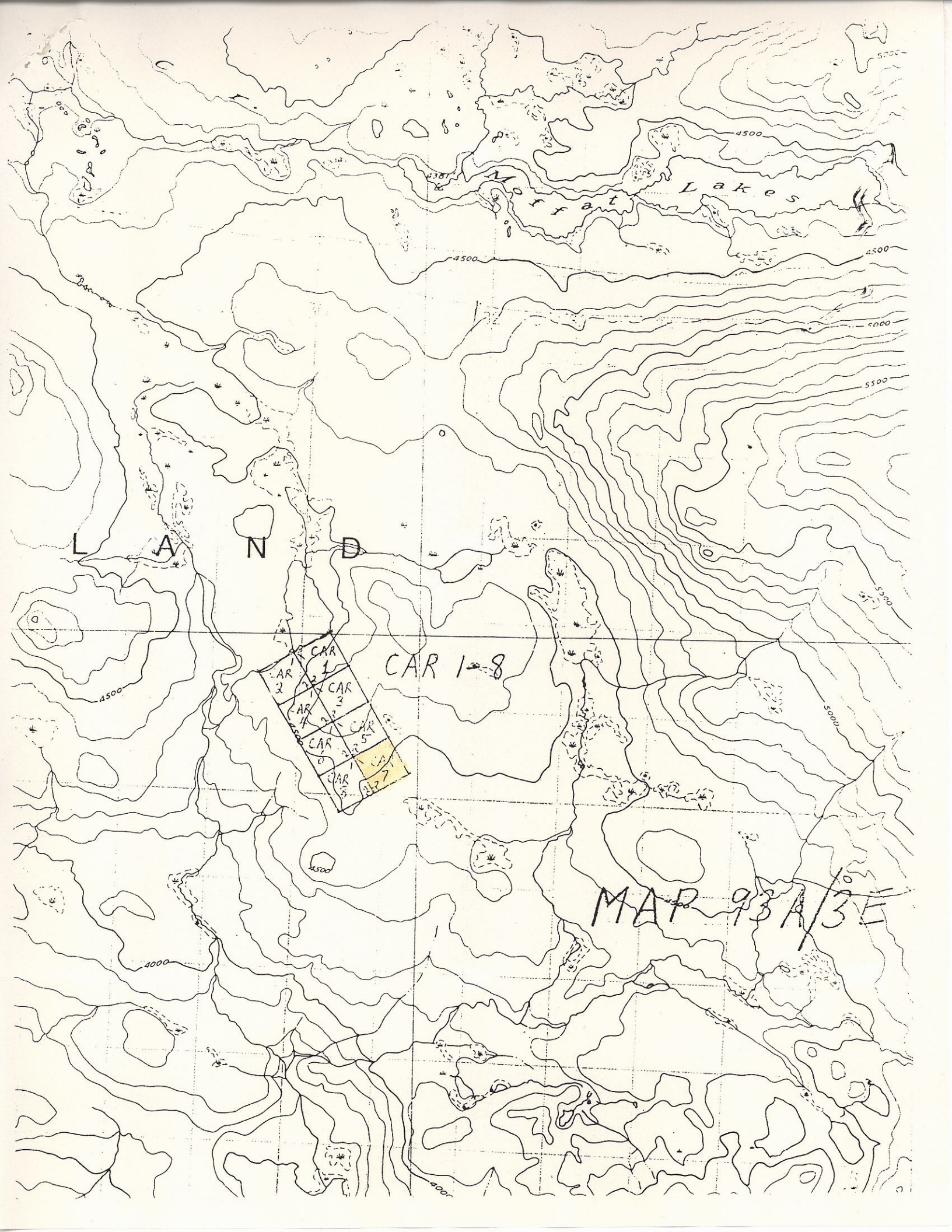
LORAN

Loran Lakes



CAR 1-8

MAP 93A/3E



L A N D

Norrat Lakes

CAR 1-8

CAR 1	CAR 2
CAR 3	CAR 4
CAR 5	CAR 6
CAR 7	CAR 8

MAP 93A/3E



Province of British Columbia
 Ministry of Energy, Mines and Petroleum Resources
 MINERAL RESOURCES BRANCH-TITLES DIVISION

81-47

RECORD OF 2 POST CLAIM — MINERAL ACT

Map No. 93A/3E Record No. _____
 Mining Receipt No. 161324E recorded at VANCOUVER B.C. this 8th day JUNE 19 81
 DO NOT WRITE IN SHADED AREA
 GOLD COMMISSIONER CARIBOO MINING DIVISION

APPLICATION TO RECORD A 2 POST CLAIM

Heidi Holdorf-Ringer 1714 Clifford Ave., Kamloops, B.C., V2B 4G6
 (Name) (Address)

Holder of valid subsisting F.M.C. No. 190783 State that:

On the 26th day of May 19 81 at 5:20 P.M.
 (Time — indicate A.M. or P.M.)

I completed locating the CAR 8 2 post claim in accordance with the regulations.
 SITUATE approximately 23 miles southeasterly from Horsefly, B.C., 6.75 kilometers south and
 (Here describe the position of the claim relative to known topographical or surveyed features on the map)
 400 meters west of the west end of Moffat Lakes.

I have securely fastened to the No. 1 post, metal identification tag no. 521860 M embossed 'Initial Post (No. 1)', upon which the following has been impressed:—

Name of claim CAR 8 Date of Location May 26, 1981

Locator Heidi Holdorf-Ringer

Compass bearing to No. 2 post S 30° E Distance to No. 2 post 457.2 meters

No. of metres to right 457.2 m to left 0 of location line.

I have securely fastened to the No. 2 post, metal identification tag no. 521860 M embossed 'Final Post (No. 2)', upon which the following has been impressed:—

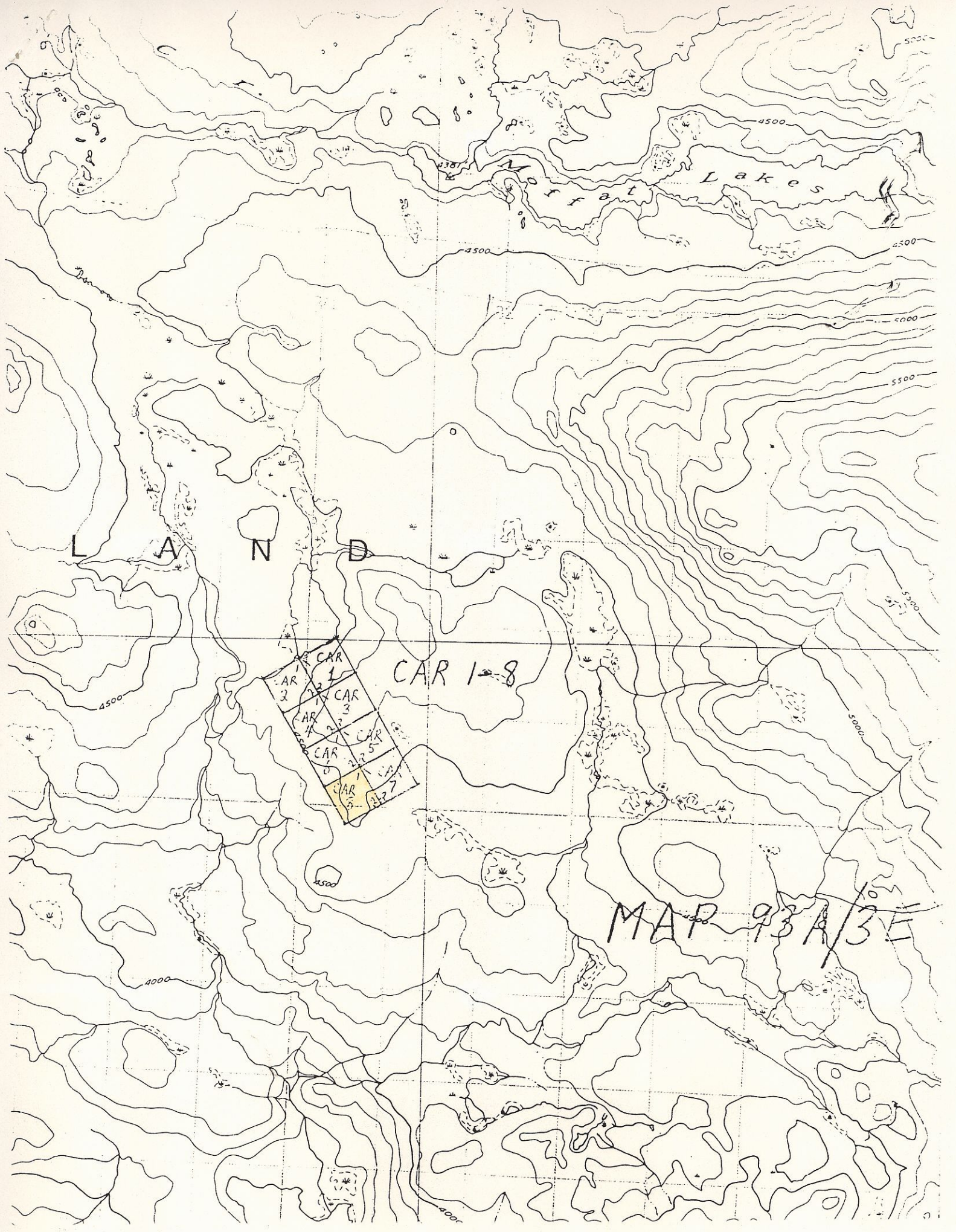
Name of claim CAR 8 Date of Location May 26, 1981

Locator Heidi Holdorf-Ringer

Heidi Holdorf-Ringer
 SIGNATURE

RECORDER'S STAMP

WORK NO.'S OR C/L	DATE RECORDED	MINING RECEIPT	DATE OF EXPIRY	TRANSFERS (BILLS OF SALE, ASSIGNMENTS, CONVEYANCES)



LAURENTIAN

Lafayette Lakes

CAR 1-8



MAP 93A/3E

KERR AODISON MINES LIMITED

(FOR INTER-OFFICE USE ONLY)

To..... W. M. Sirola

From..... L. F. Haran

Subject..... Tar, Bar, Car Claims

Date..... August 4, 1981

Thank you for forwarding Amex Exploration's data on the above-mentioned claims.

However, I am returning the Bills of Sale to you for completion and recording. Please note that the Bill of Sale for the Bar Claims has not been witnessed.

L. F. Haran

LFH/sm

Encls.

AMEX EXPLORATION SERVICES LTD.

A A. (AB) ABLETT

Confidential Work



BUS. 376-0433
RES. 376-7490

1714 CLIFFORD AVE.
V2B 4G6

BOX 286
KAMLOOPS, B.C.

July 23, 1981.

Kerr Addison Mines Ltd.
703-1112 West Pender,
Vancouver, B.C.

RECEIVED

JUL 27 1981

KERR ADDISON MINES LTD.

Attention: Bill Sirola

Dear sir;

Enclosed please find photocopies of the CAR 1-8, BAR 1-12, TAR 1-8, and 4 Placer Leases all staked in the Cariboo Mining Division.

Also Please find the staker's sketches, the Minig Receipt, and the 'Bills of Sale' for the same.

I trust you will find all complete.

Respectfully submitted,

D.V. Ablett,
Amex Exploration Services Ltd.

Amex Job No. 81-47
81-48
81-49
81-50

/da

81-47

BRITISH COLUMBIA MINING RECEIPT

Mining Division Carbon

Issued at Vancouver

No 161324 E

Date June 8, 1951

RECEIVED from Ames Exploration Services Ltd

the sum of forty Dollars,

in payment of Recording CAR 1-8 mineral

claims (8 units) Situate near

west end of Moffat Lake

Signature John Henry

Office **SUB-RECORDER**

\$ 40.00

BC-18
10

KERR ADDISON MINES LIMITED

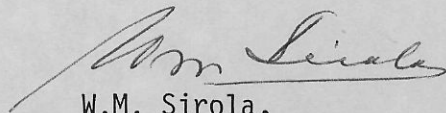
(FOR INTER-OFFICE USE ONLY)

To L. Riddett **From** W.M. Sirola

Subject Car Claims - Quesnel Trough (93A/3E) **Date** June 30, 1981.

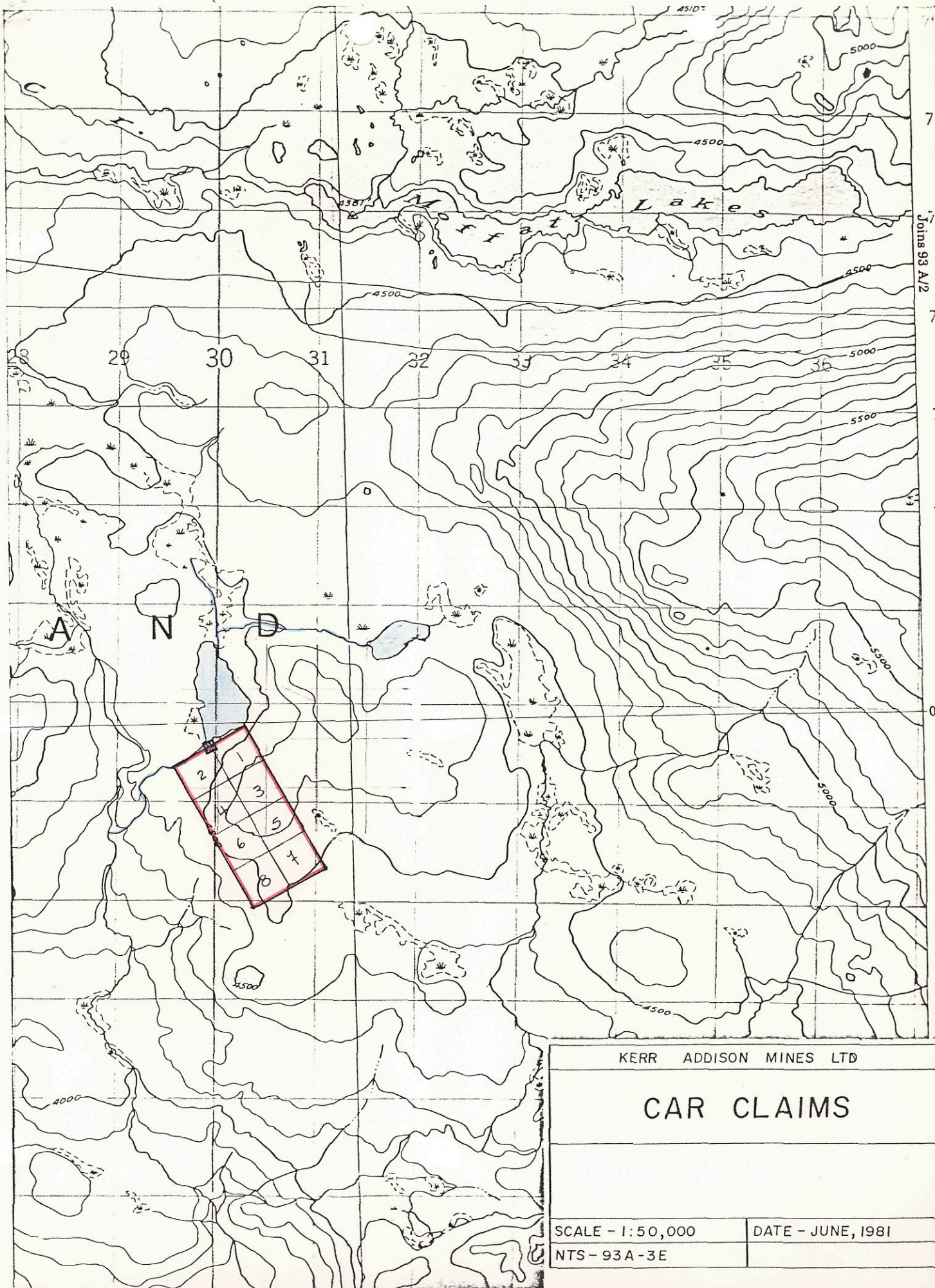
Enclosed are applications to record for the Car
1-8 M.C.s staked on May 26, 1981.

For the moment these claims are in the names
of the stakers but will be transferred to Kerr Addison
when the claims have actually been recorded.



W.M. Sirola,
Regional Exploration Manager.

WMS/al: Encl.



Joins 93 A/2

KERR ADDISON MINES LTD

CAR CLAIMS

SCALE - 1:50,000

DATE - JUNE, 1981

NTS - 93A-3E