

4400

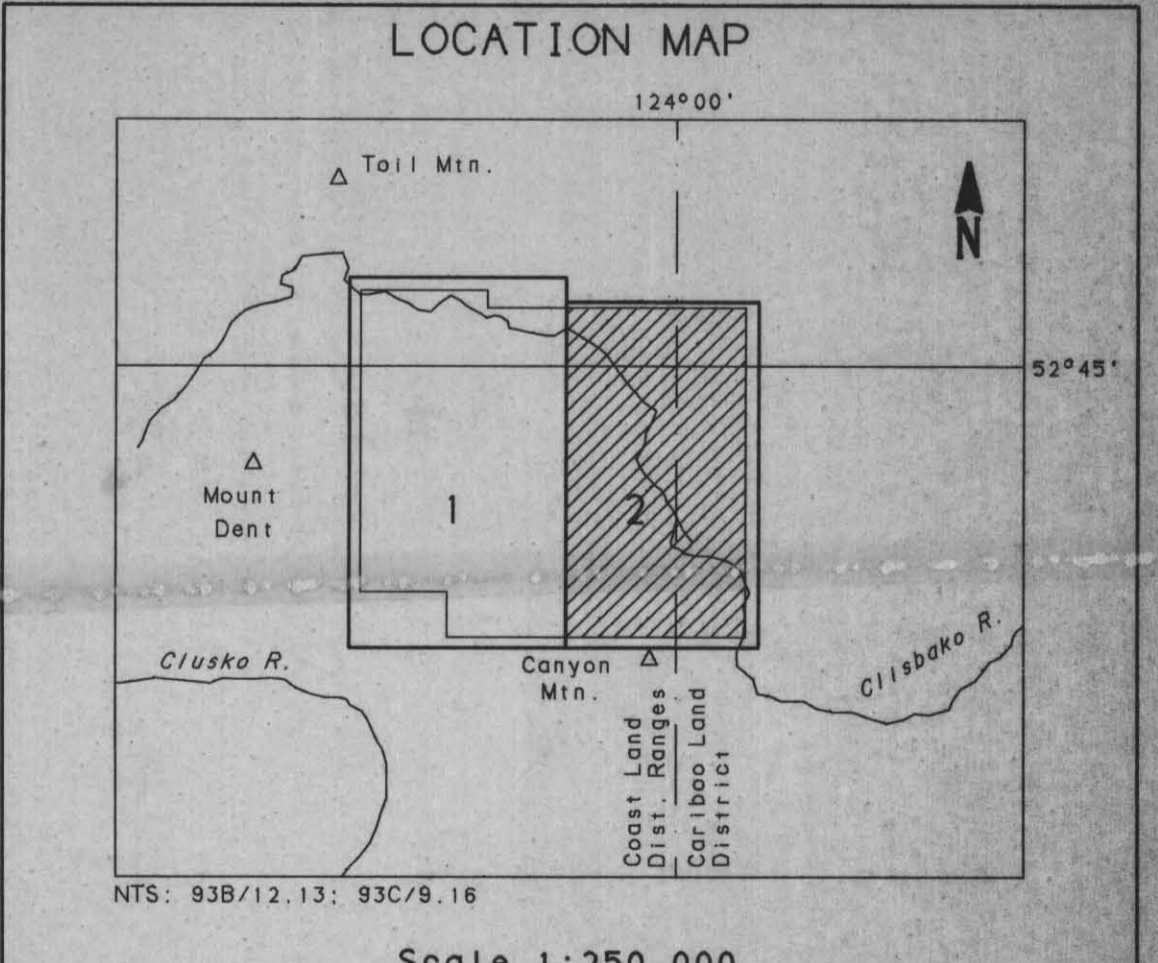

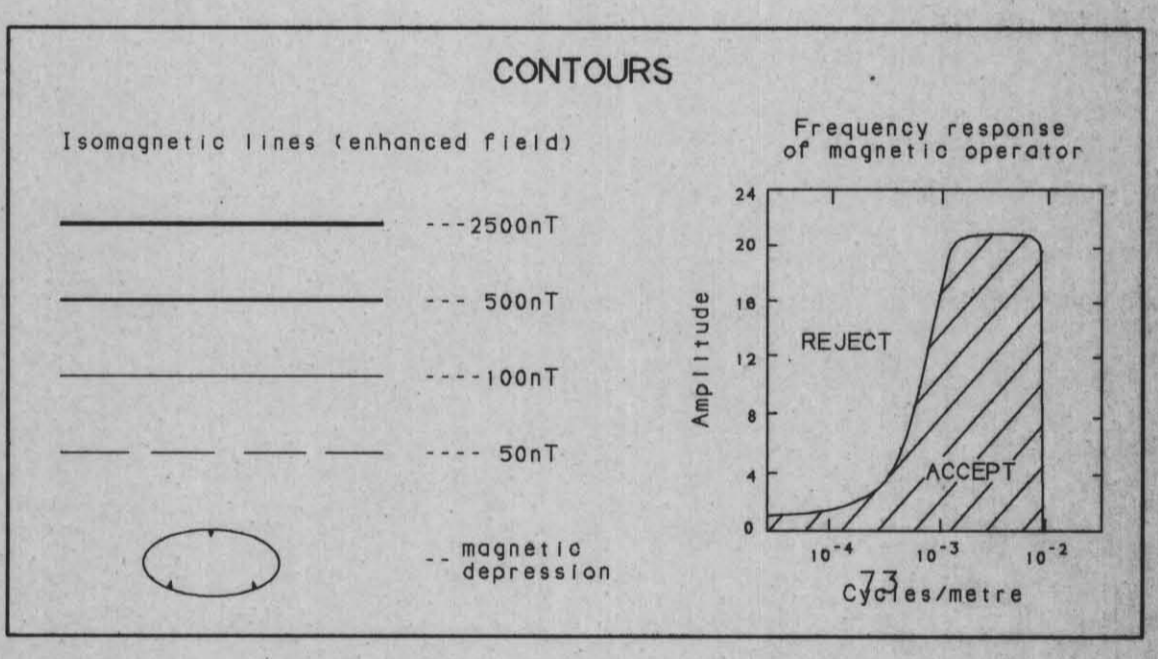
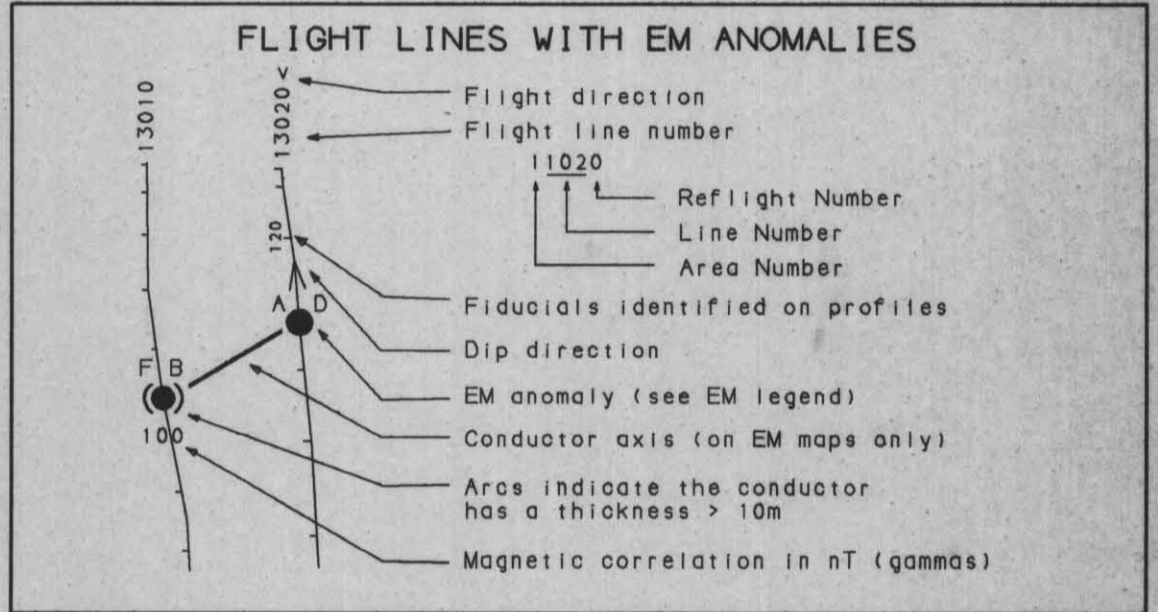


EM LEGEND

Anomaly Identifier	Interpretive symbol	Conductor ("model")
7	●	Bedrock conductor
6	⊙	Narrow bedrock conductor ("thin disk")
5	⊗	Conductive cover ("horizontal thin sheet")
4	⊕	Broad conductive rock unit, deep conductive weathering, thick conductive cover ("half space")
3	⊖	Edge of broad conductor ("edge of half space")
2	○	Cultural, e.g. power line, building, fence
1	○	
-	*	Questionable anomaly

Depth is greater than:
 15 m --- 5 ppm
 30 m --- 10 ppm
 45 m --- 15 ppm
 60 m --- 20 ppm

Inphase and Quadrature of coaxial coil:
 15 greater than --- 5 ppm
 30 greater than --- 10 ppm
 45 greater than --- 15 ppm
 60 greater than --- 20 ppm



MINNOVA INC.
CLISBAKO

ENHANCED MAGNETICS

DIGHEM SURVEY DATE: MARCH 1991 NTS: 93B/12.13; 93C/9.16 GEOPHYSICIST: SHEET: 2
 DIGHEM SURVEYS & PROCESSING INC.

Canyon Mountain 4803